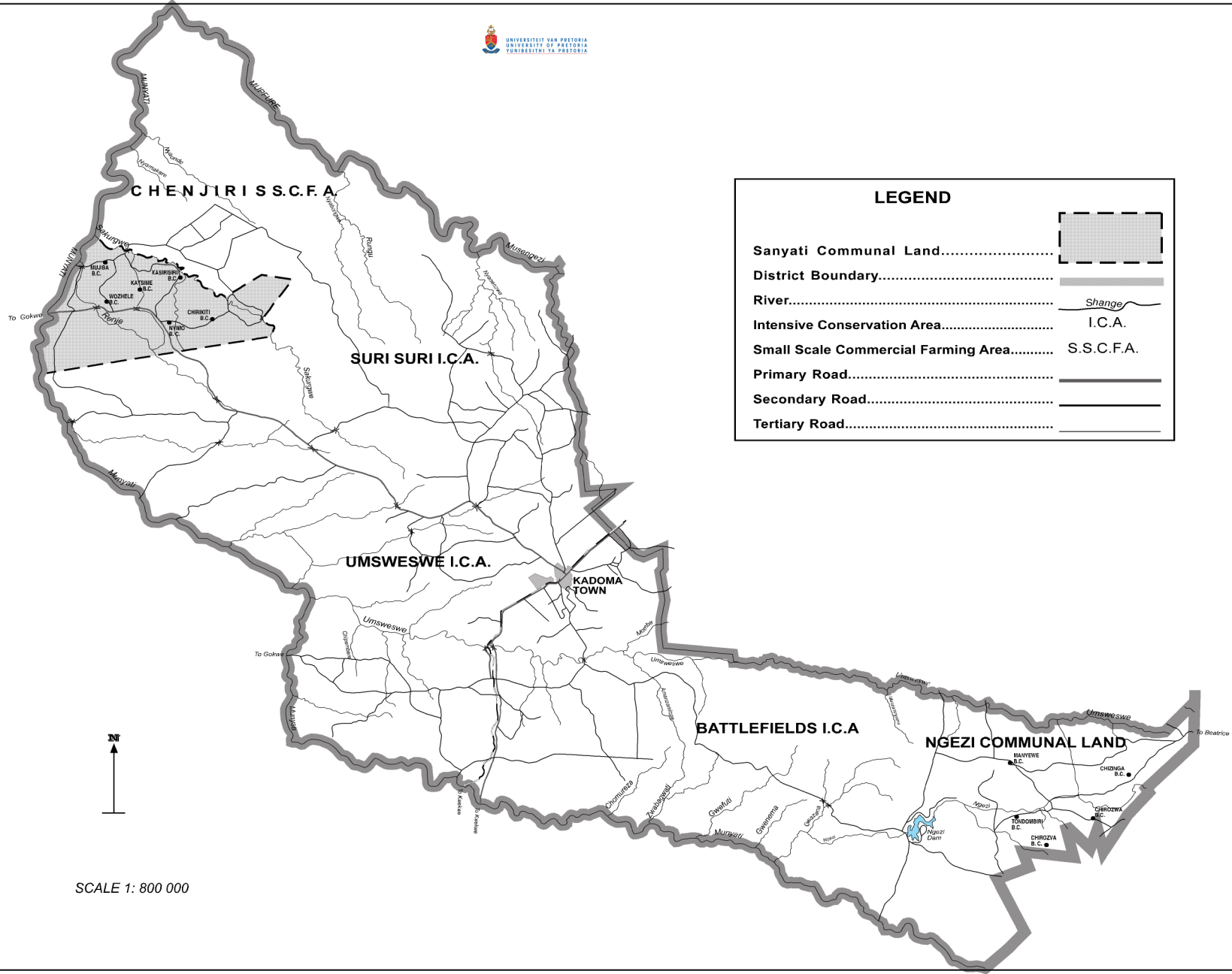


MAP 2: SANYATI COMMUNAL LAND IN RELATION TO KADOMA DISTRICT

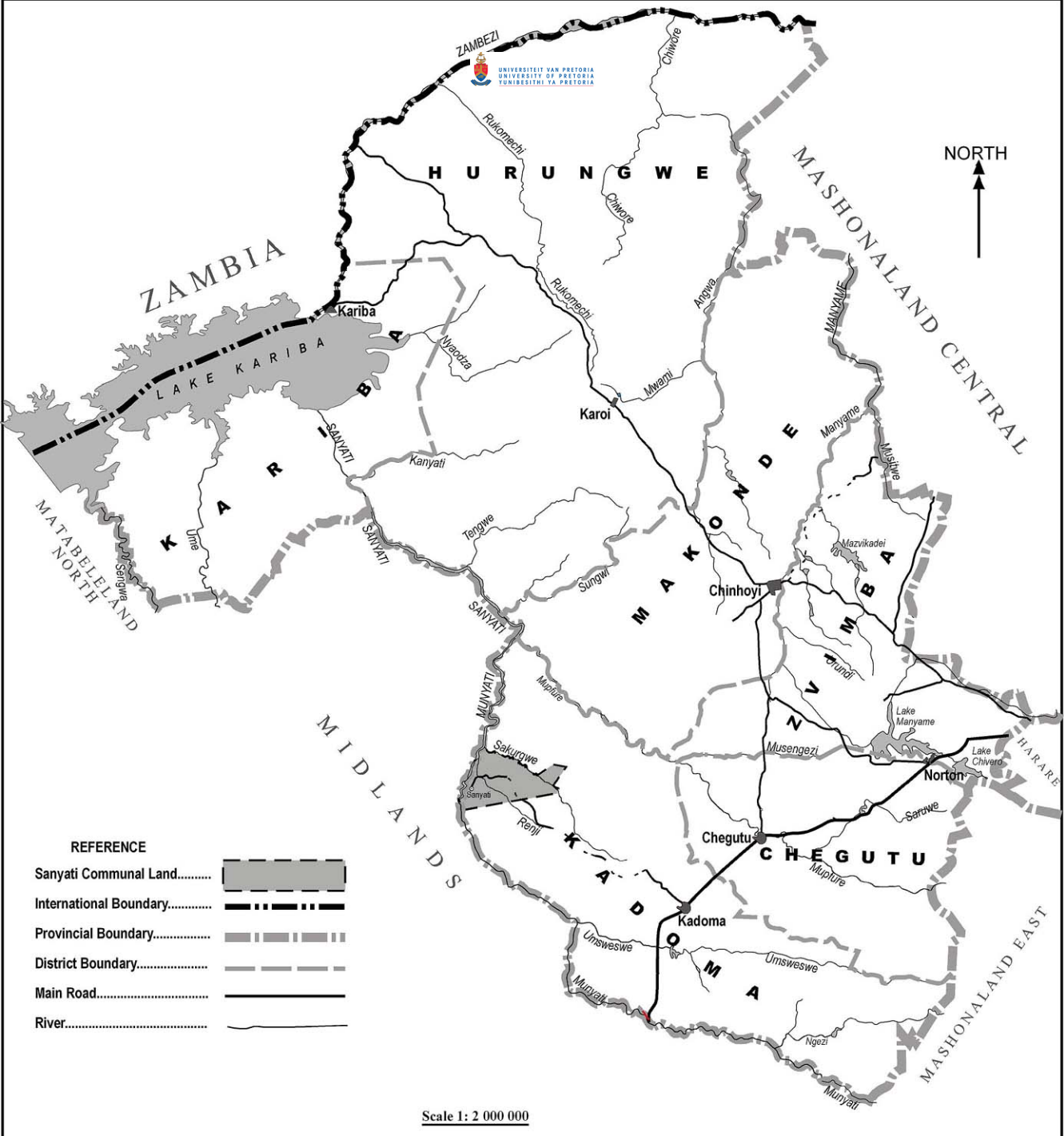


| LEGEND | |
|--|------------|
| Sanyati Communal Land..... | |
| District Boundary..... | |
| River..... | Shange |
| Intensive Conservation Area..... | I.C.A. |
| Small Scale Commercial Farming Area..... | S.S.C.F.A. |
| Primary Road..... | |
| Secondary Road..... | |
| Tertiary Road..... | |



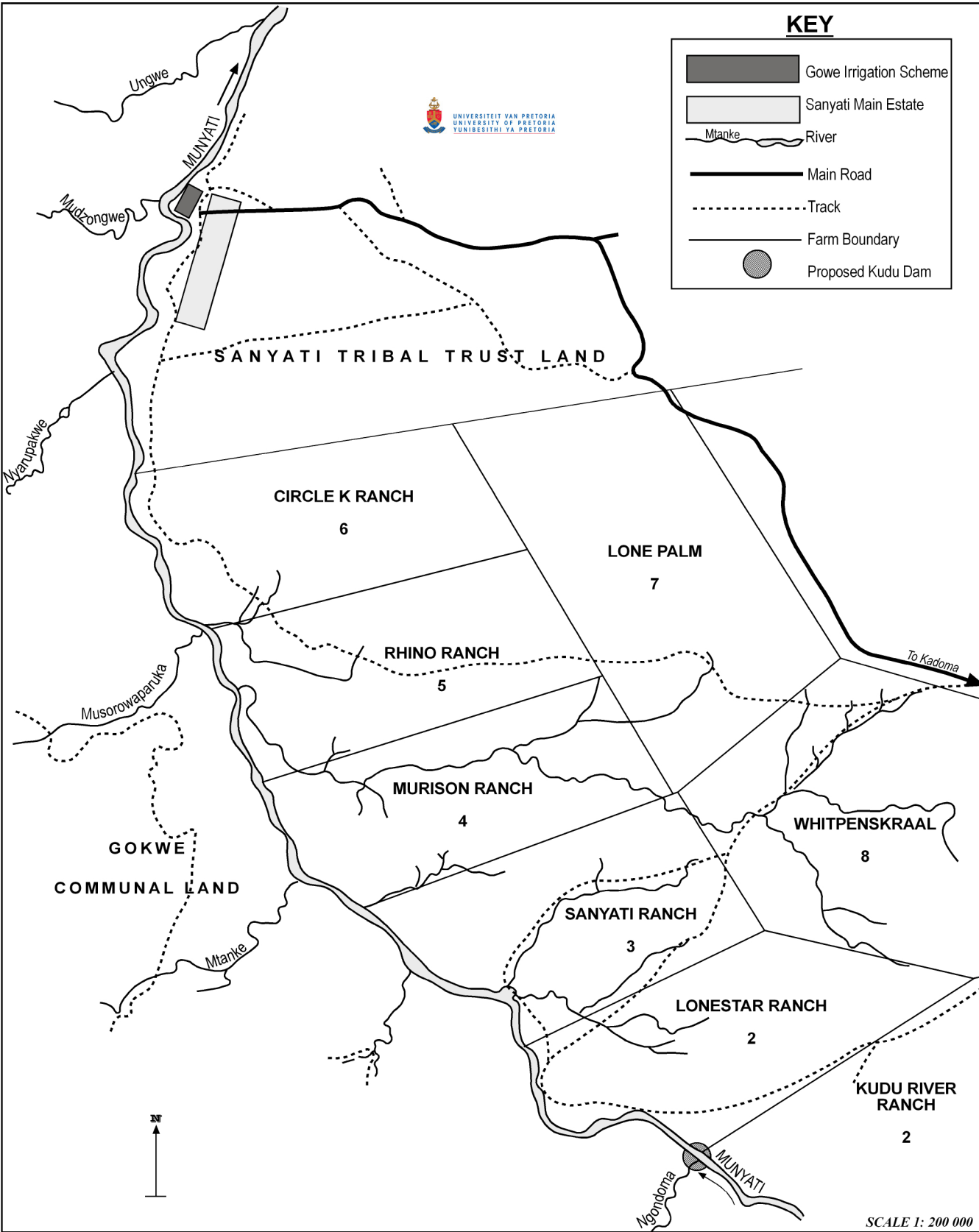
SCALE 1: 800 000

MAP 3: SANYATI COMMUNAL LAND IN RELATION TO MASHONALAND WEST PROVINCE



Source: Surveyor-General's Department

MAP 5: POSITION OF GOWE IN RELATION TO SANYATI ESTATE



KEY

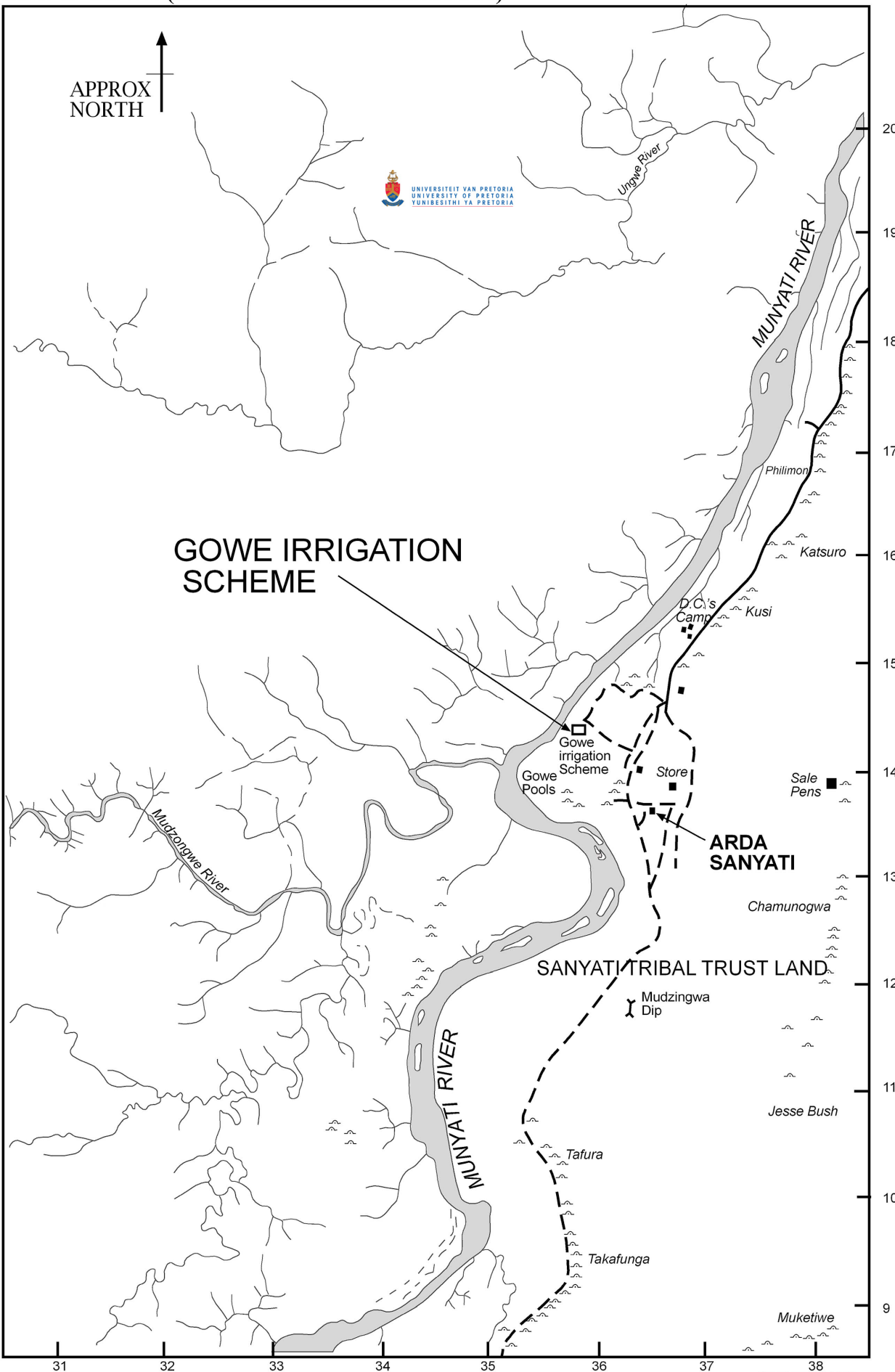
- Gowe Irrigation Scheme
- Sanyati Main Estate
- Mlanke River
- Main Road
- Track
- Farm Boundary
- Proposed Kudu Dam



SCALE 1: 200 000

Source: Government Of Rhodesia, Ministry Of Water Development. 1968

MAP 6: GOWE (SANYATI COMMUNAL LAND)



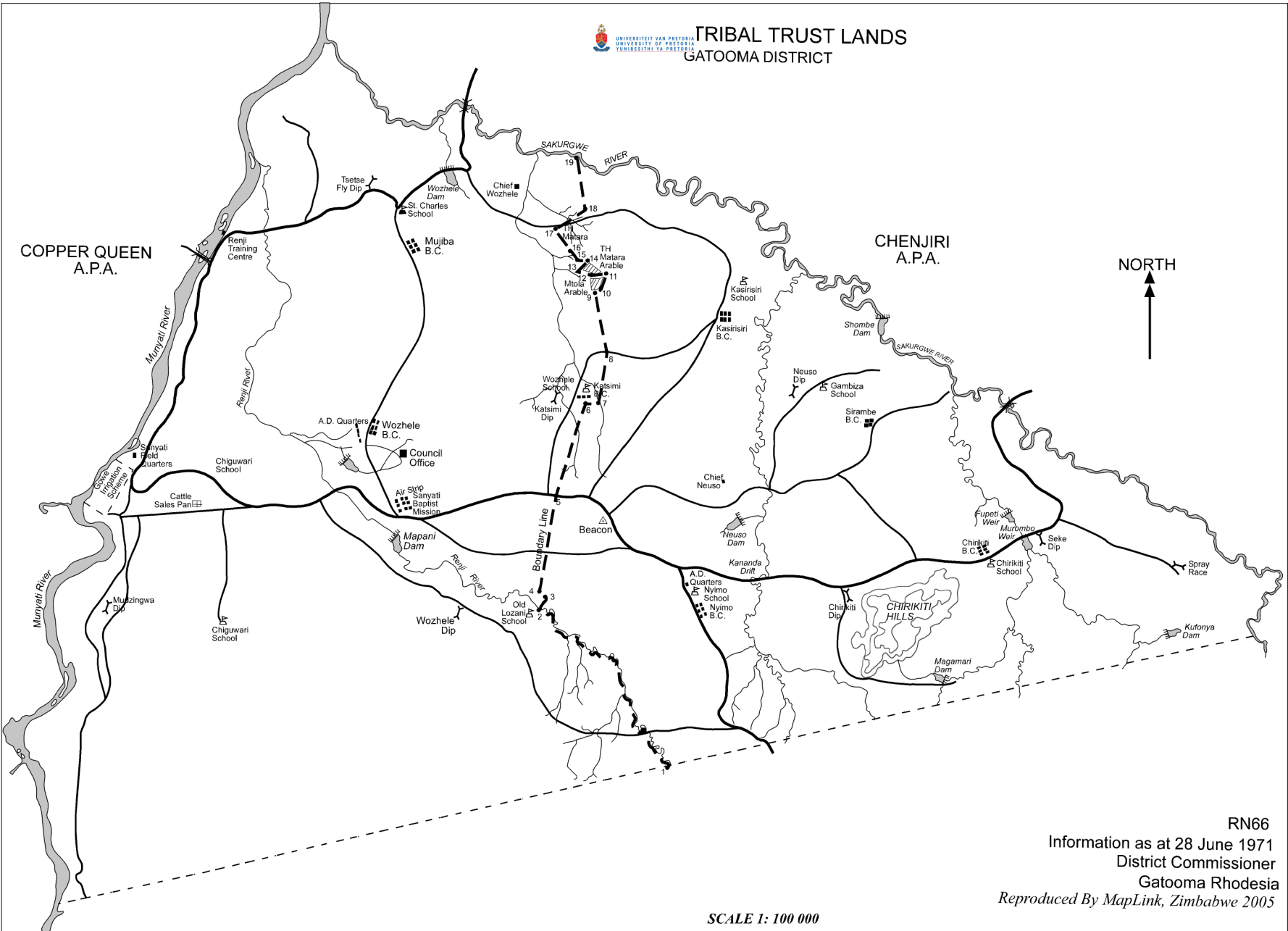
Source: Surveyor-General's Department, 1994

SCALE 1: 50 000

MAP 8: MAP INDICATING BOUNDARY LINE BETWEEN CHIEF NEUSO AND CHIEF WOZHELE'S AREAS



TRIBAL TRUST LANDS
GATOOMA DISTRICT



RN66

Information as at 28 June 1971

District Commissioner

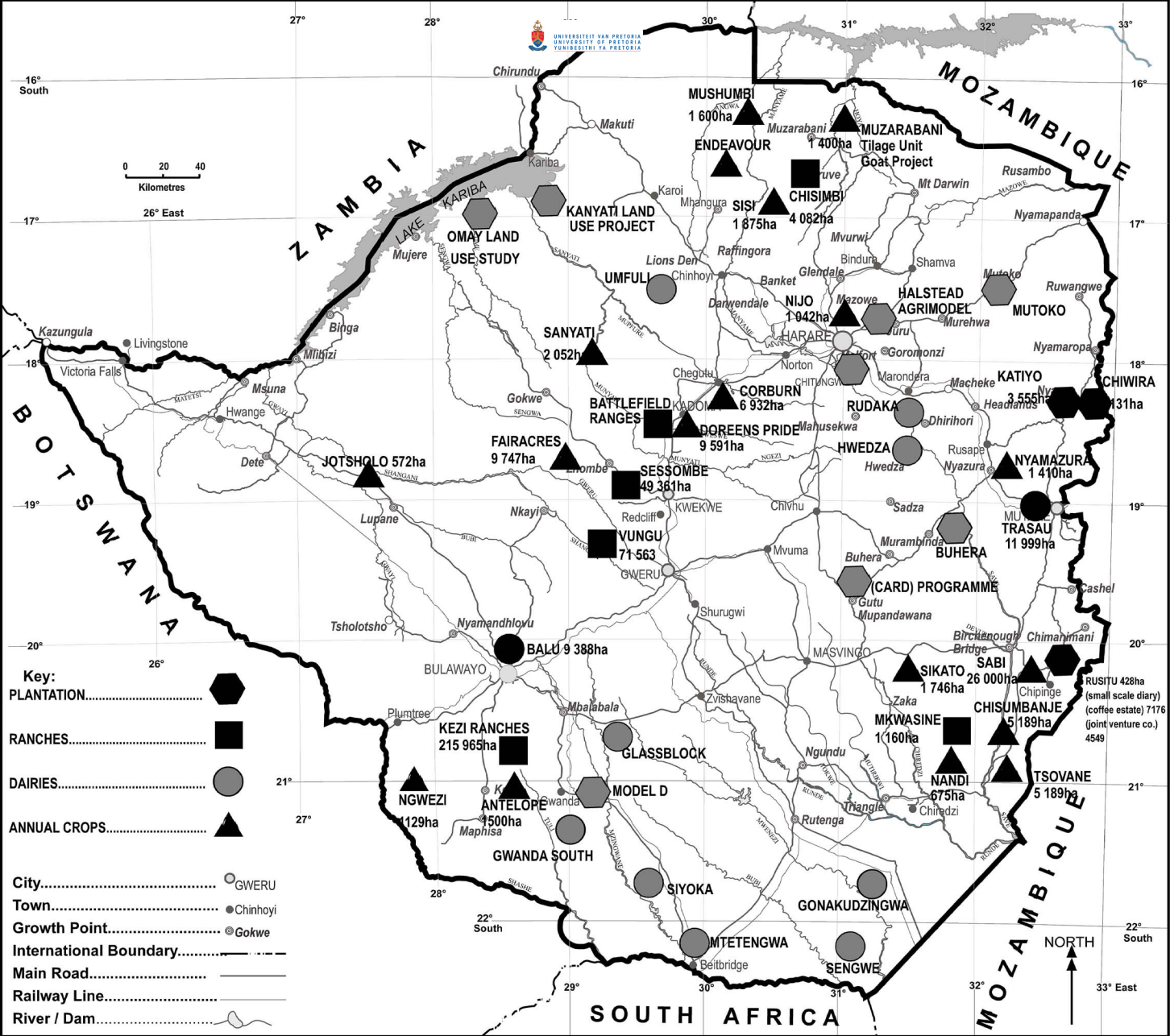
Gatooma Rhodesia

Reproduced By MapLink, Zimbabwe 2005

SCALE 1: 100 000

Source: Surveyor-General's Department

MAP 9: ARDA'S AGRICULTURAL OPERATIONS IN ZIMBABWE





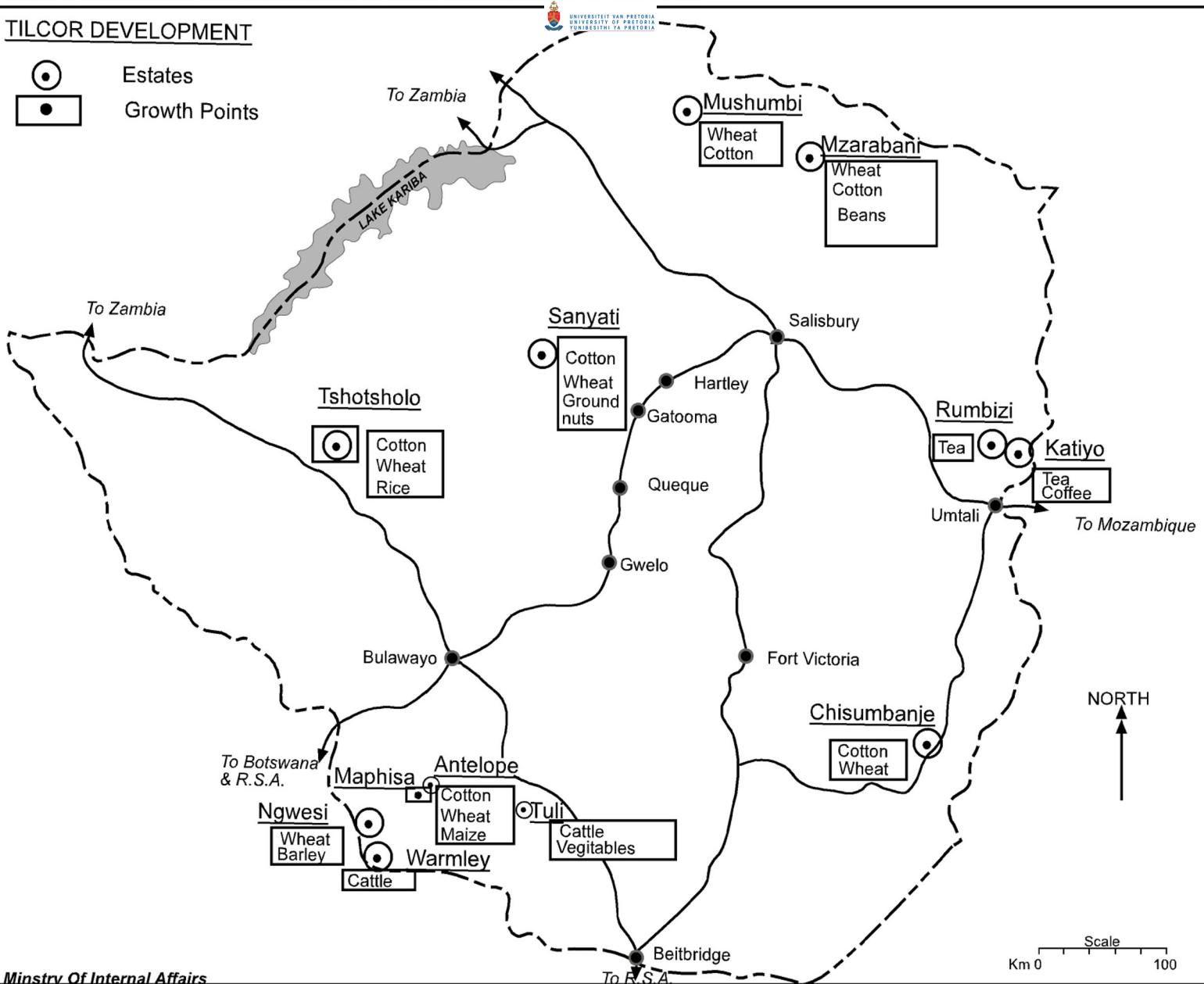
Source: ARDA

MAP 11: POTENTIAL TILCOR GROWTH POINTS IN ZIMBABWE



TILCOR DEVELOPMENT

-  Estates
-  Growth Points



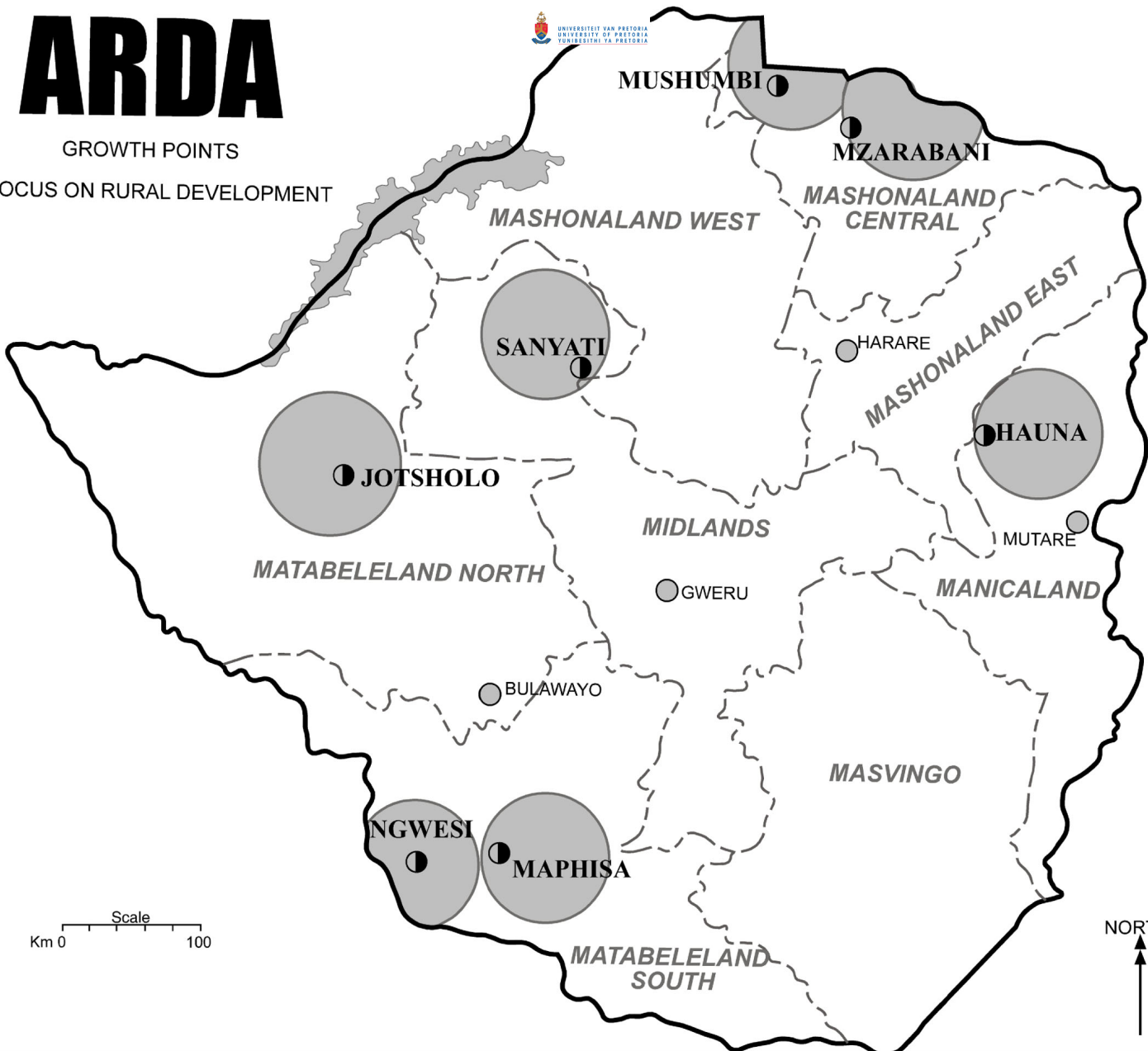
Source: Ministry Of Internal Affairs

MAP 12: ESTABLISHED TILCOR/ARDA-PROMOTED GROWTH POINTS IN ZIMBABWE (1982)

ARDA

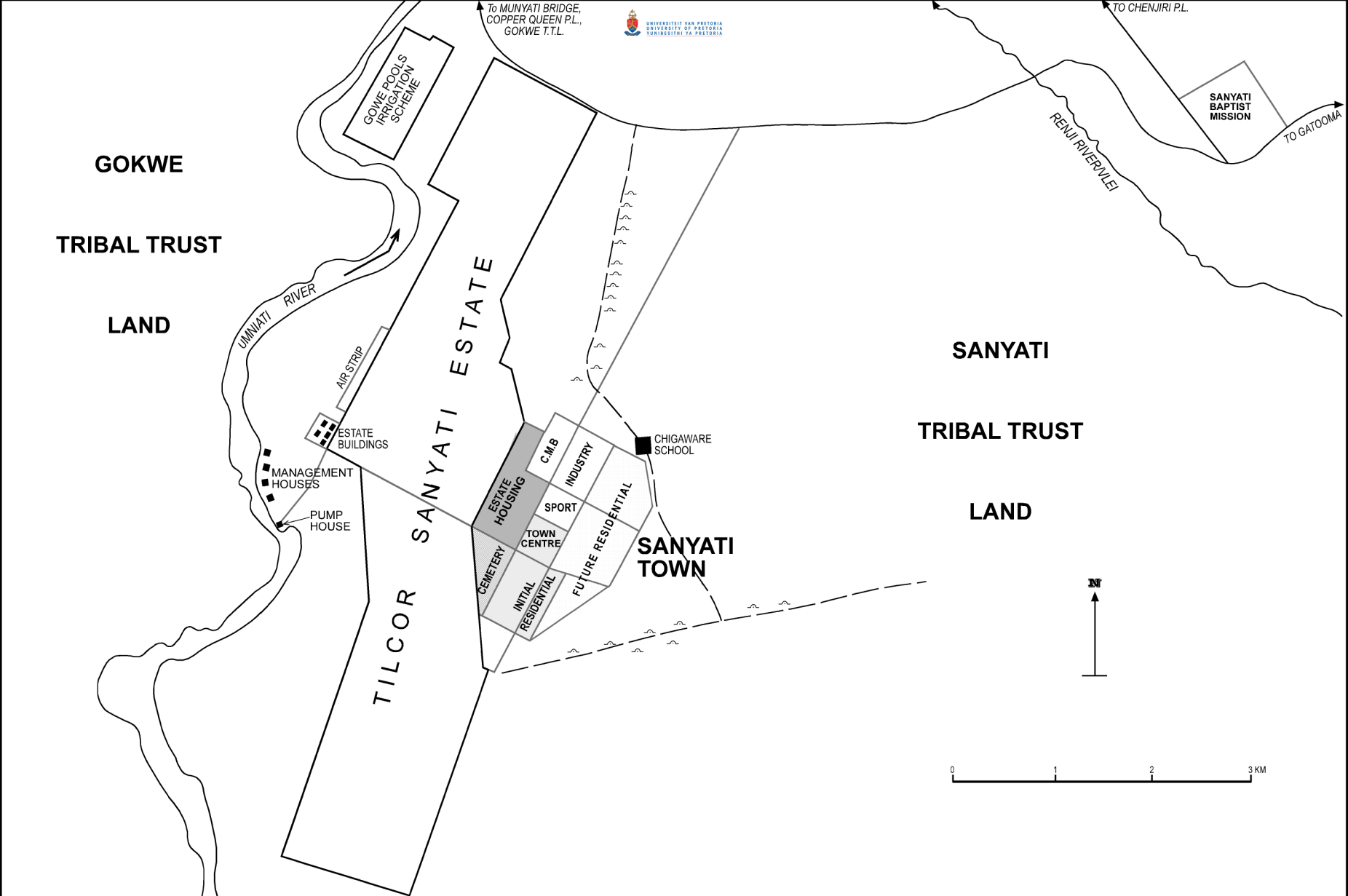
GROWTH POINTS

A FOCUS ON RURAL DEVELOPMENT



Source: Sibanda, 1984

MAP 13: SANYATI TOWN LOCATION - DIRECTIONS TO CHENJIRI AND COPPER QUEEN



Source: TILCOR, 1976a

