

SECTION I: PLANS

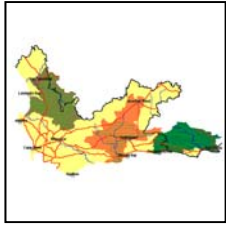
9.1 ZONE 2: RECREATIONAL PARK

9.2 ZONE 3: HOLIDAY RESORT

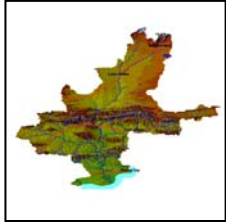
MASTER PLAN

ZONE 3 27 NOVEMBER 2003 SCALE 1:1000

HOLIDAY RESORT



WESTERN CAPE



GOURITS RIVER CATCHMENT


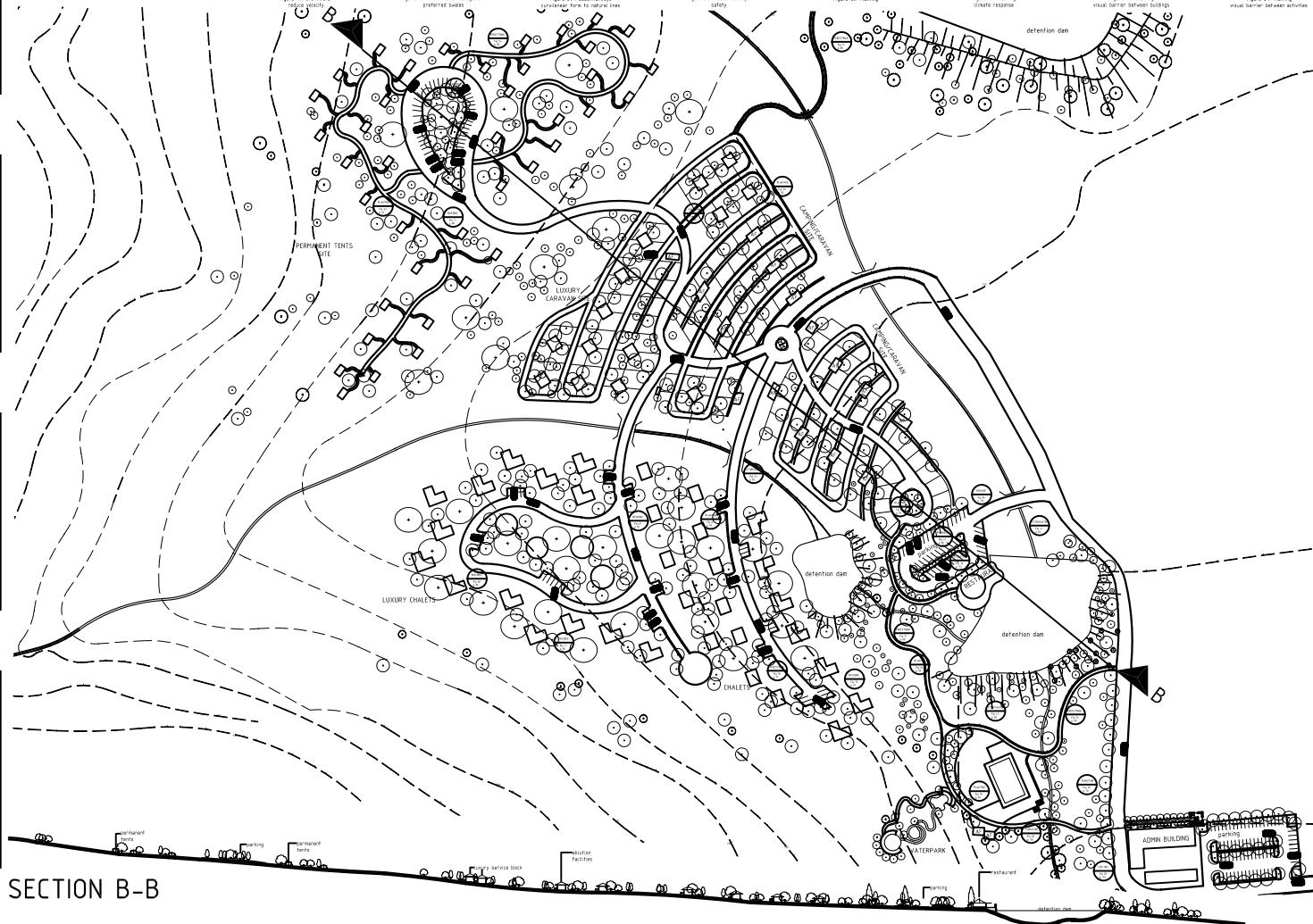


KANNALAND TOURISM NODE



BIG IDEA

SECTION B-B

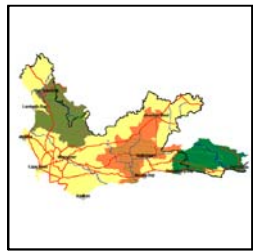


9.3 ZONE 4: ADVENTURE BASE CAMP

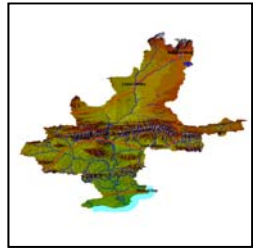
MASTER PLAN

ZONE 4 27 NOVEMBER 2003 SCALE 1:1000

ADVENTURE BASE CAMP



WESTERN CAPE



GOURITS RIVER CATCHMENT



KANNALAND TOURISM NODE



BIG IDEA

SECTION C-C

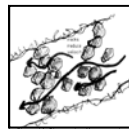
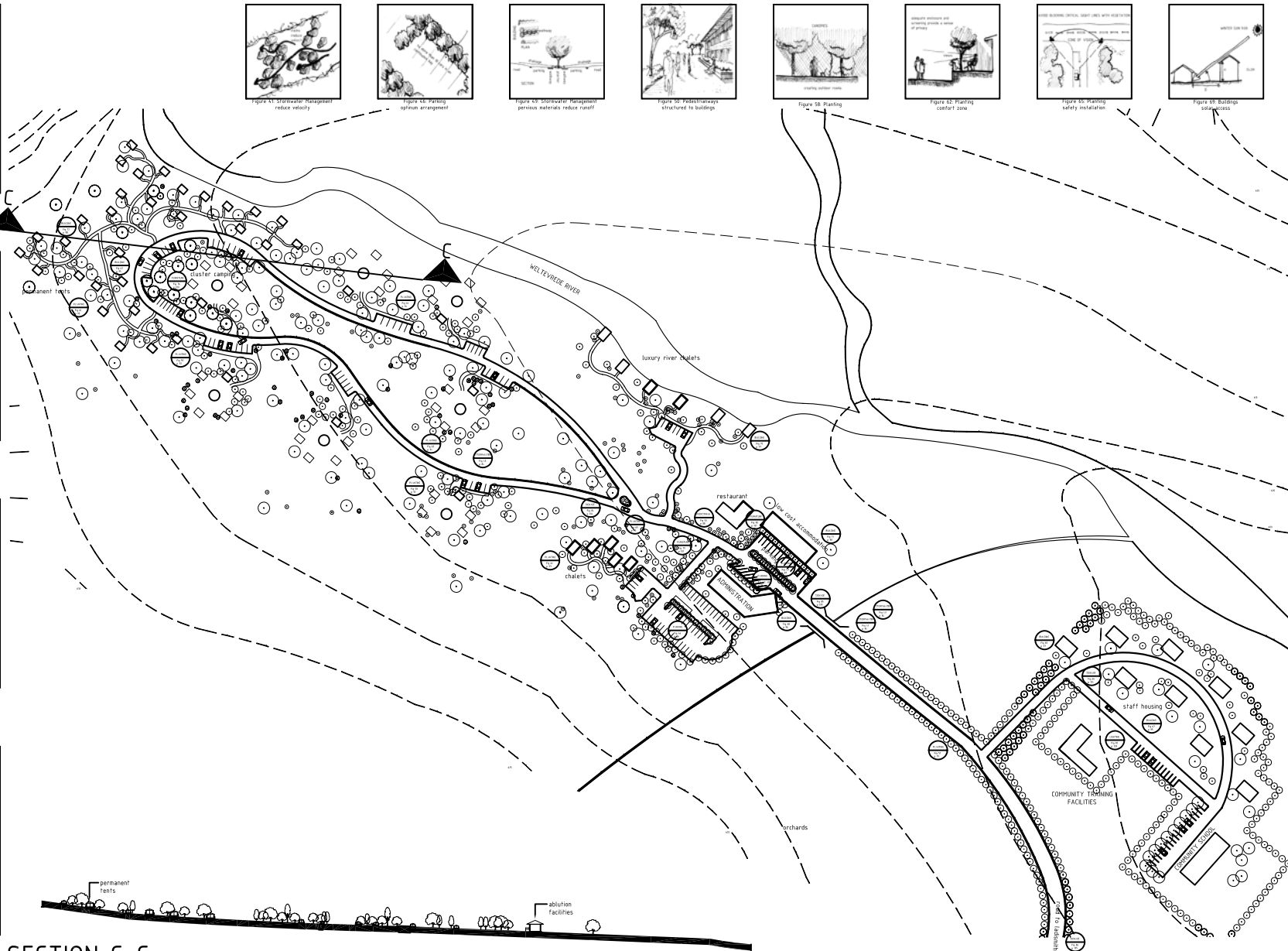


Figure 41: Storage Management - reduce activity



Figure 42: Parking - optimum arrangement

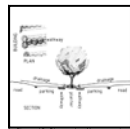


Figure 43: Stormwater Management - porous materials reduce runoff



Figure 44: Infrastructure - structured to buildings

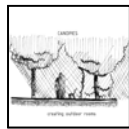


Figure 45: Planting - planting outdoor areas



Figure 46: Planting - control size

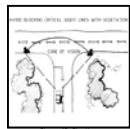


Figure 47: Planting - safety installation

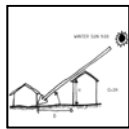


Figure 48: Buildings - setbacks

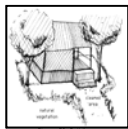


Figure 49: Buildings - permanent tent structure

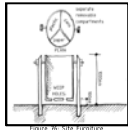


Figure 50: Site furniture - recycle bins

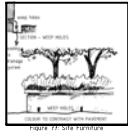


Figure 51: Site furniture - permanent planters



Figure 52: Site furniture - tree grates




Figure 53: Signage - entrance sign

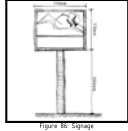


Figure 54: Signage - trail-master



NORTH KEY