



Photo 1 DM Wentzel



Photo 3 -DM Wentzel



Photo 2 DM Wentzel

Sketch Plan



Photo 4 DM Wentzel



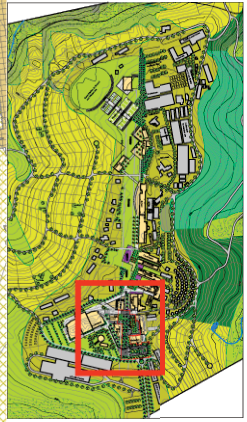
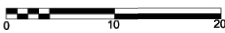
Photo 5 D Wunderlich



Photo 6 D Wunderlich

Sketch Plan
scale 1:250

Sketch plan of a part of the community services zone



All public activities happen in this area as well as in the area around the auditorium that is directly linked with this public zone.

Reception area for visitors

Collecting space of pedestrians before dispersement to market place or auditorium

Parking area for visitors



Visual axis

- View towards the eastern and western valleys
- Visual connection between market square and auditorium
- From the entrance area of this public hub, the user will have a view towards the northern valley
- The first view of the visitor will be of the reception building to give them a sense of arrival and security of where to start.

Circulation



One of the main connections between east and west of the settlement.

Movement connection between market square and auditorium

Access points to market square

Entering options to public area

Circulation zones



■ vehicle movement pass the pedestrian area through a tunnel.

■ Pedestrian zone only.

■ Pedestrian dominant zone, but vehicle crossing is possible to the overflow area for parking on the lawn.

■ vehicle parking

Sketch plan model



Photo 7: DM Wentzel

Entrance road to parking and reception building.




Photo 8: DM Wentzel

Visual axis towards settlement and northern valley; the main pedestrian spine.

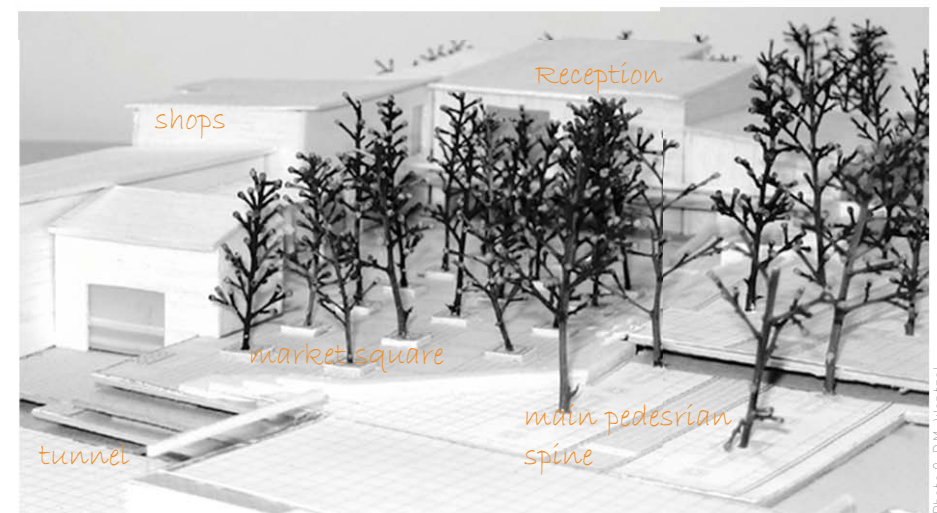



Photo 9: DM Wentzel


View of the market square from the tunnel.

Photo 10: D.M. Wentzel




Birds-eyeview of market square

Photo 11: D.M. Wentzel



Looking back to the market square and main pedestrian spine.


Photo 12: D.M. Wentzel



Market square from the main pedestrian spine.



Birds-eyeview from the east.



Birds-eyeview from the west.




Photo 14: D.M. Wentzel