



Appendix II

Country View

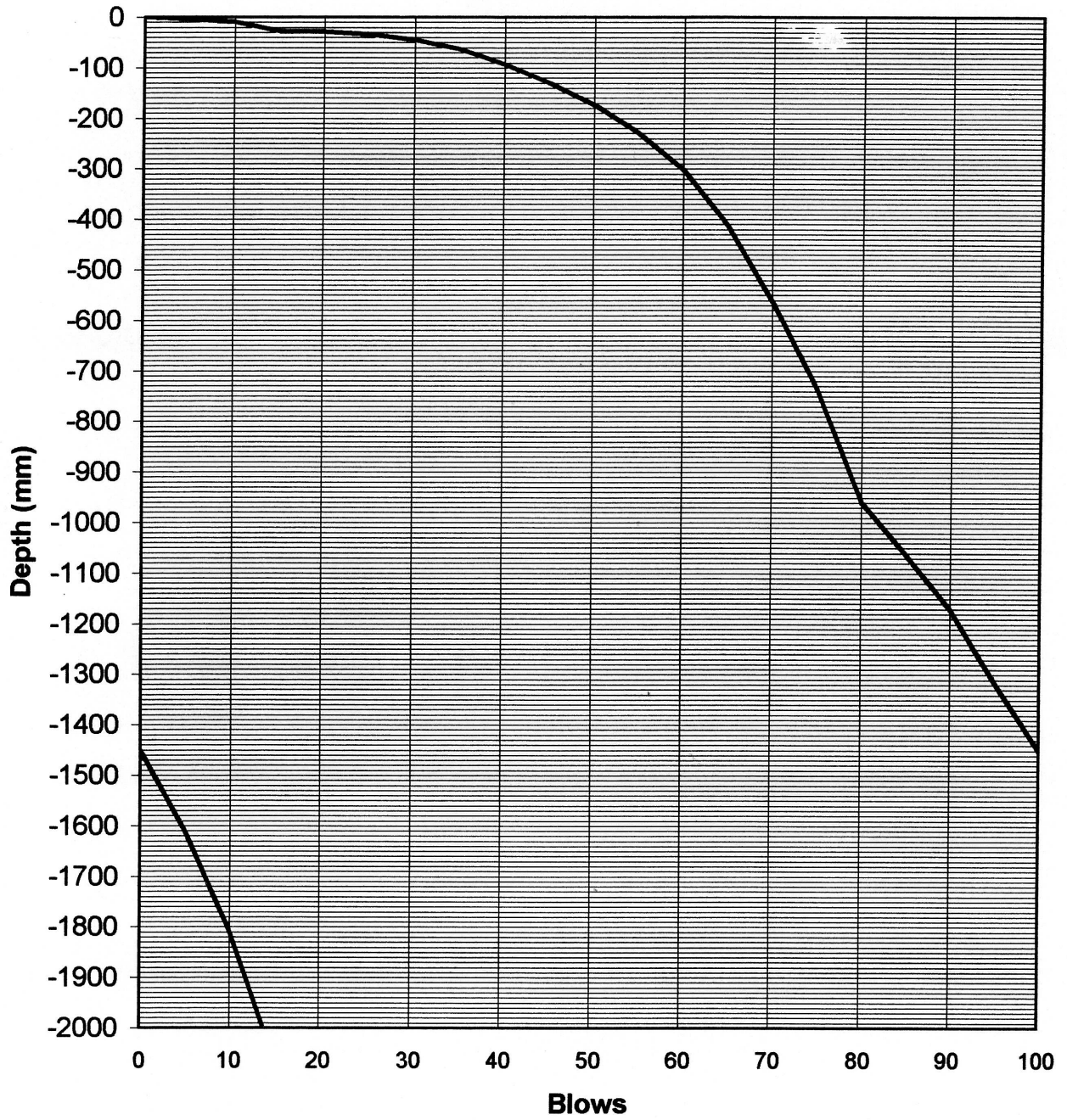


COUNTRY VIEW ESTATE Testpit (TP 1)	
DEPTH TO mm	ENGINEERING GEOLOGICAL PROFILE DESCRIPTION
0-200	Imported construction material- Light brown/grey horizon –combination of fine aggregate and cement - Fine aggregate light-brown silty sand with cement DCP derived SPT value > 40
200-900	Slightly moist, light brown, dense becoming loose with depth, open-textured silty sand. Fine colluvium. DCP derived SPT value 8 to 12 Estimated bearing capacity 60kPa to 90kPa
900-1 400	Slightly moist yellow, mottled red and black loose to very loose nodular ferricrete in a very loose open-textured sandy matrix. Traces of pebble marker and large quartz fragments DCP derived SPT value 8 to 15 Estimated bearing capacity 60kPa to 110kPa <u>NOTES</u> Excavated to 1.4m only - No refusal- See DCP graph 1B DCP refusal at 2.7m No groundwater intersected, but traces of perched watertable at 1.0m (Ferricrete)
Profiled: September/2004 by P.L. Roux	



GEOPRO

DCP 1

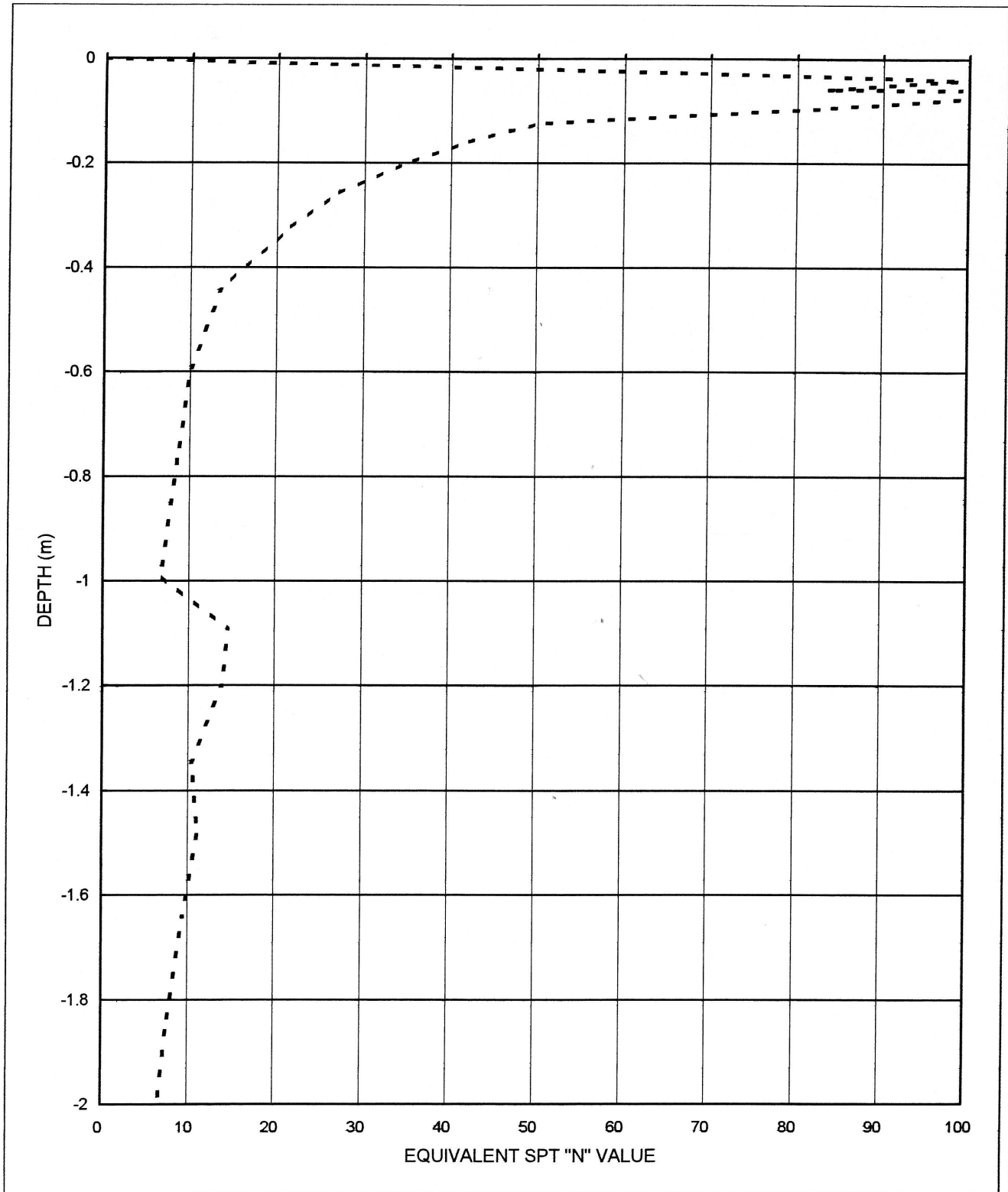


NOTA:

DKP/790-01



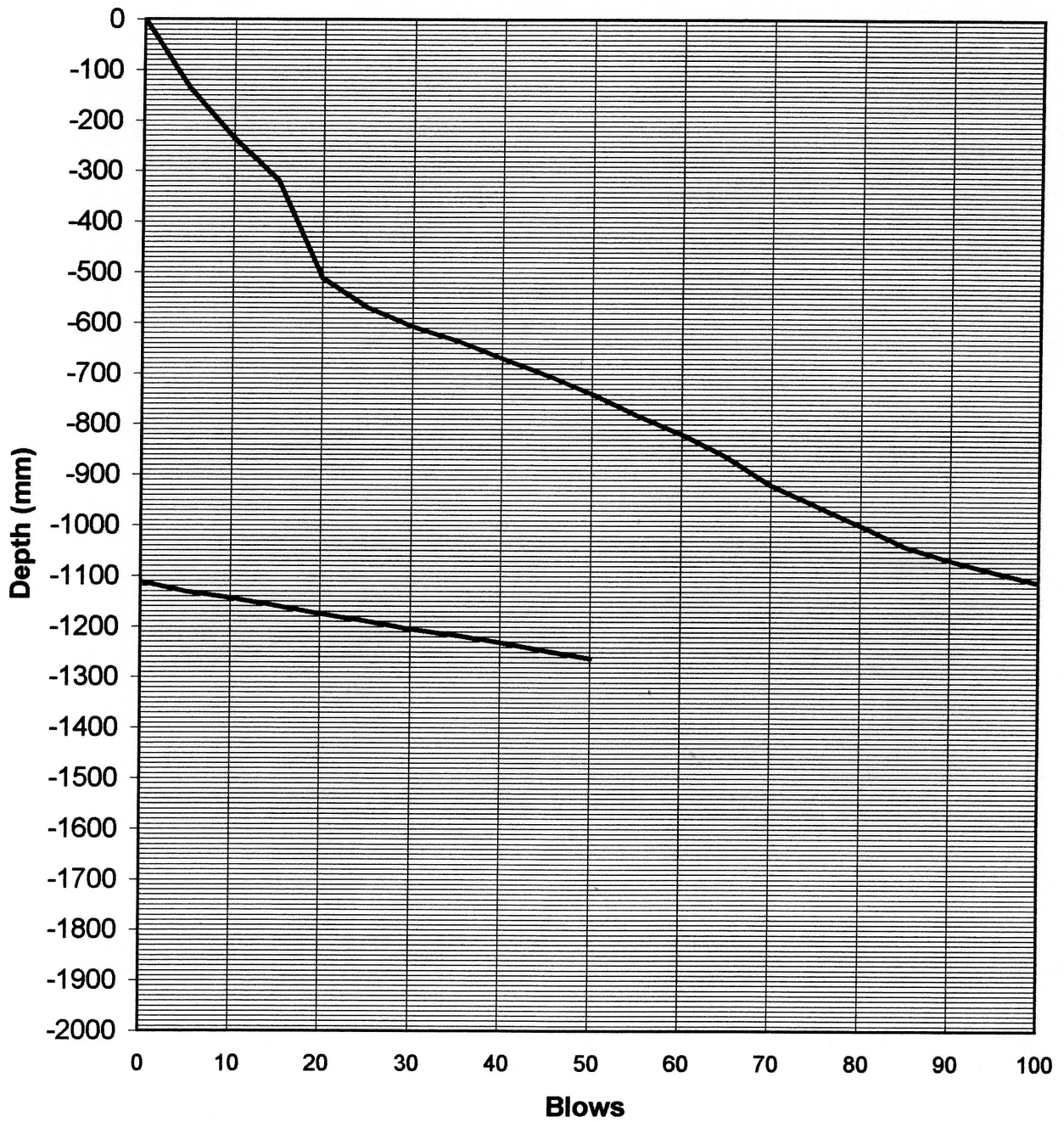
CLIENT:
PROJECT COUNTRYVIEW GARDENS
PROJECT NO.: S04-790
DATE: 30/05/2004
POSITION: DCP 1



DKP/790-11



GEOPRO DCP 1(B)

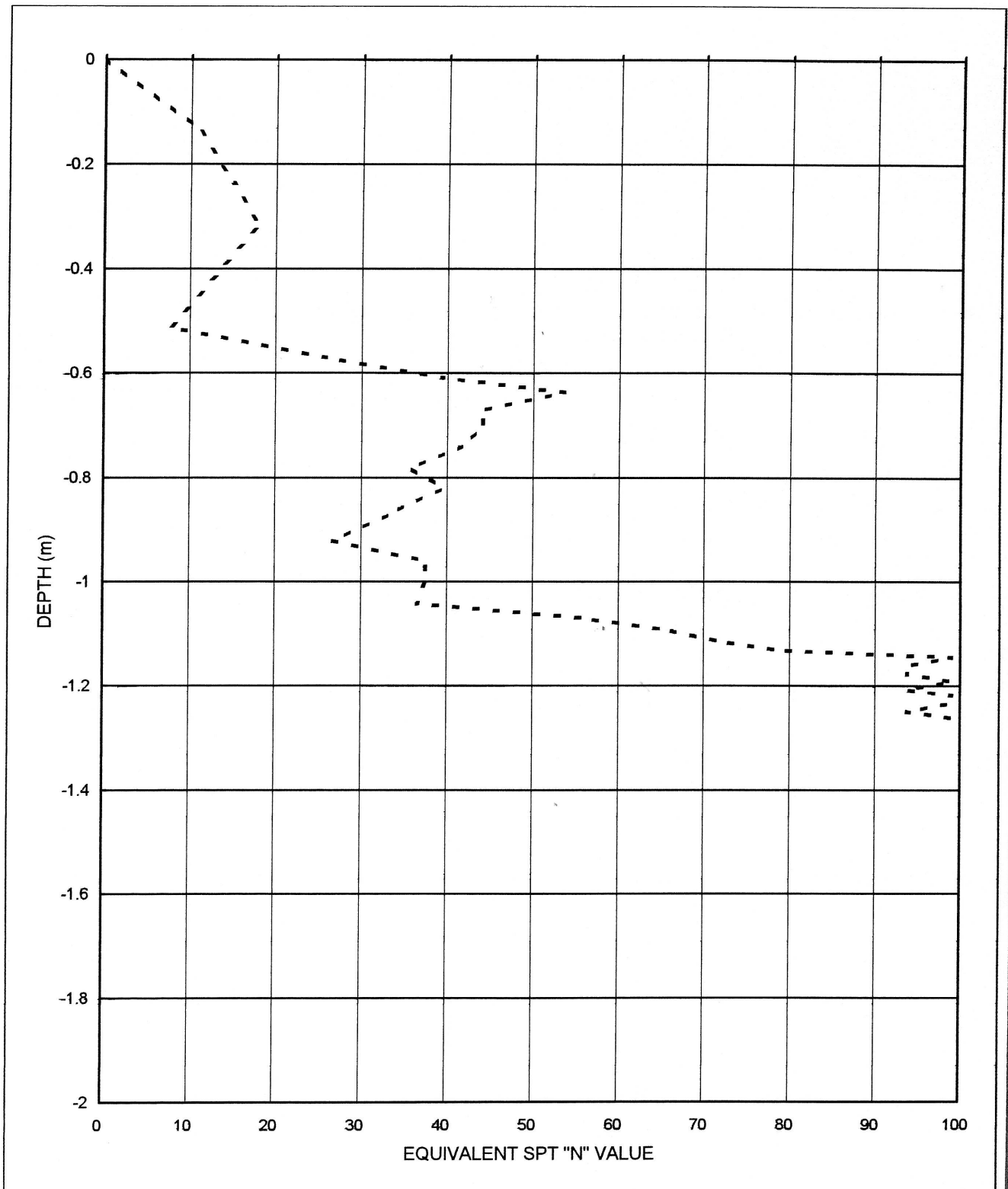


NOTE : DCP STARTED IN BOTTOM OF TP (- 1.5m)

DKP/790-02



CLIENT:
PROJECT COUNTRYVIEW GARDENS
PROJECT NO.: S04-790
DATE: 30/05/2004
POSITION: DCP 1 (B)



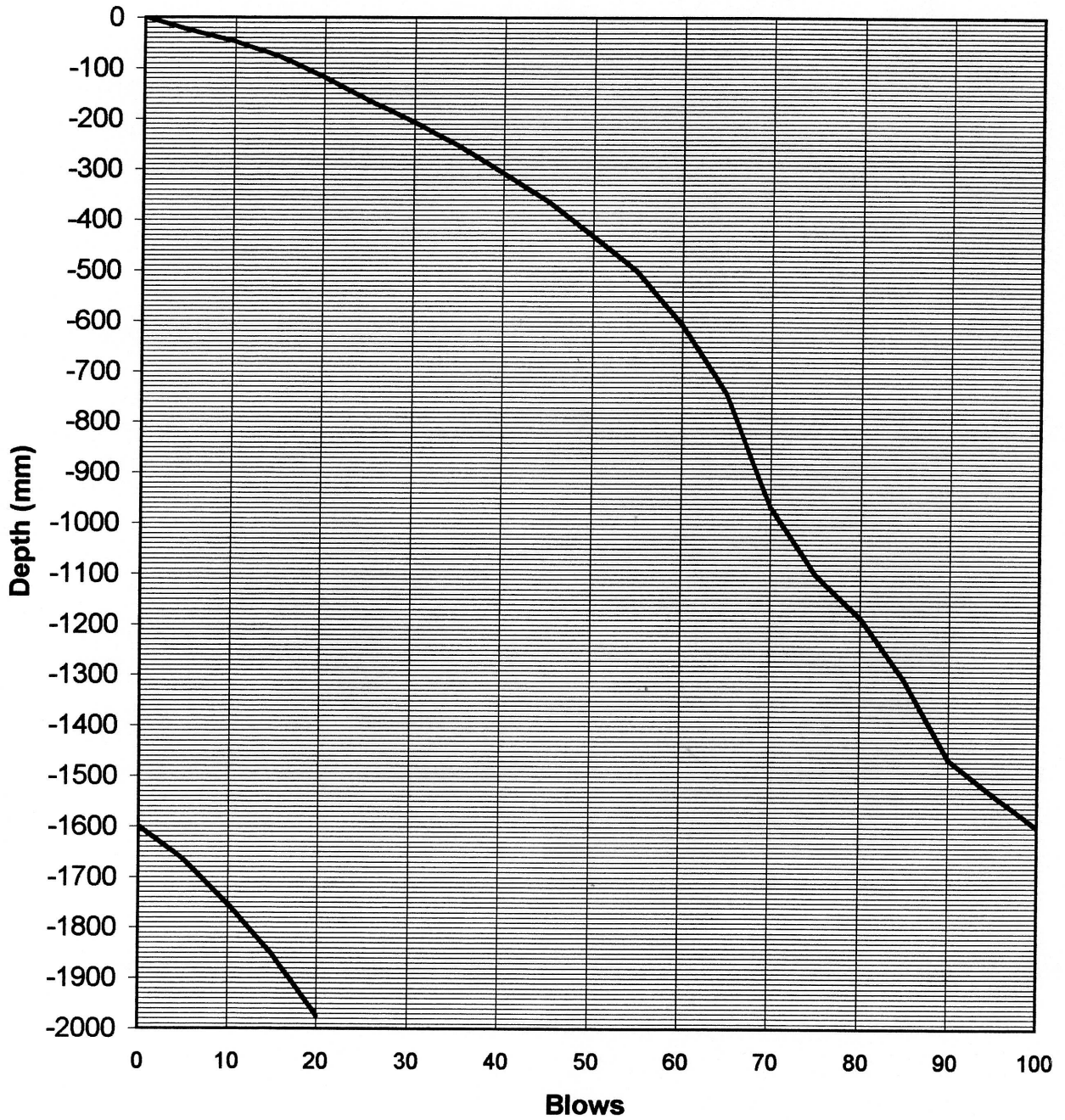
DKP/790.12



COUNTRY VIEW ESTATE Testpit (TP 2)	
DEPTH TO mm	ENGINEERING GEOLOGICAL PROFILE DESCRIPTION
0-300	Slightly moist, brownish-yellow, open textured silty sand-Fine colluvium DCP derived SPT value > 30 Troxler Nuclear Density Measurements 0-300mm
300-800	Slightly moist, yellowish red dense becoming loose with depth, open textured silty Sand. Fine colluvium- DCP derived very variable SPT 30 to 10 value Estimated bearing capacity 225kPa (drier state) to 75kPa Highly susceptible horizon to collapse settlement on moisture ingress
800-900	Slightly moist yellow, mottled red and black loose to very loose nodular ferricrete in a very loose open-textured sandy matrix. Traces of pebble marker and large quartz fragments DCP derived SPT value 9 Estimated bearing capacity 68kPa
900-1500	Slightly moist, yellow and red highly weathered granite-very soft rock-with soil characteristics DCP derived SPT value 9 Estimated bearing capacity 68kPa Bulk sample taken from 700 to 1 500 for compaction characteristics Troxler Nuclear Density Measurements bottom of testpit 1.5 to 1.8 (300mm)
NOTES Excavated to 1.5 only - No refusal- See DCP graph 2B DCP no refusal up to 3.5, but more competent material from 2.7m onwards with SPT values of between 20 -50 No groundwater intersected, but traces of perched watertable at 900mm (Ferricrete)	
Profiled: September/2004 by P.L. Roux	



GEOPRO
DCP 2

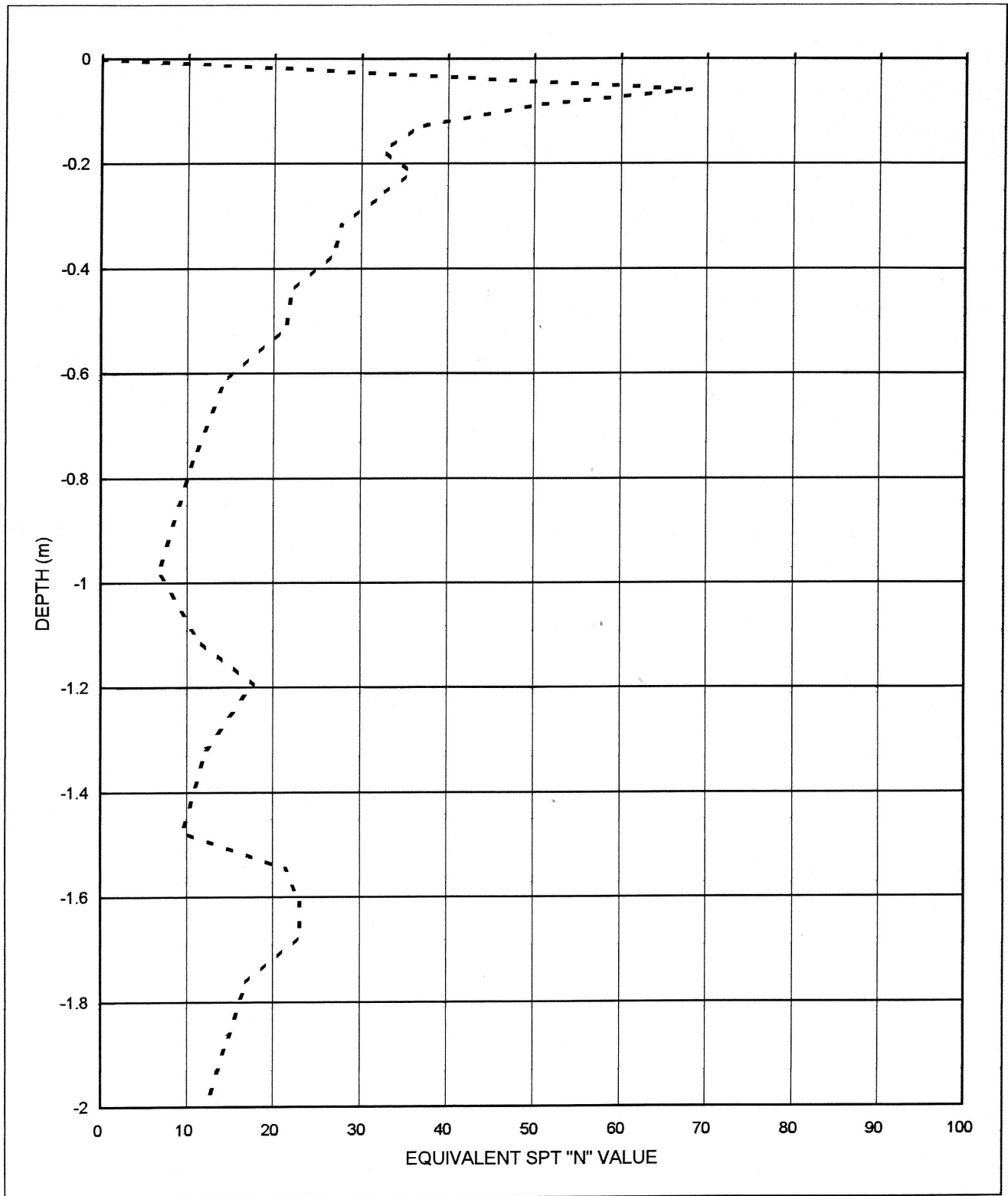


NOTE :

DKP/790-03



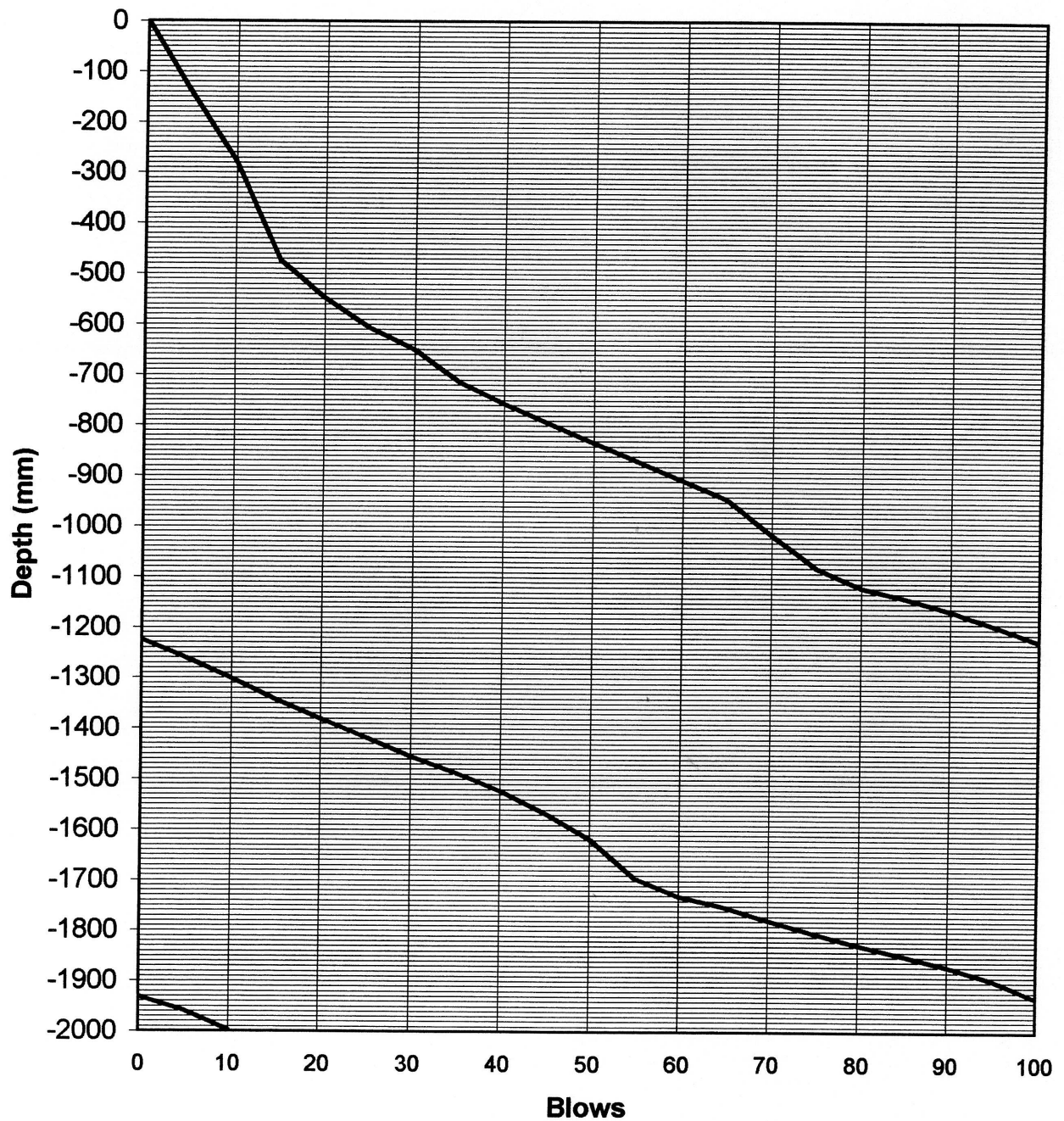
CLIENT:
PROJECT COUNTRYVIEW GARDENS
PROJECT NO.: S04-790
DATE: 30/05/2004
POSITION: DCP 2



DKP/790-13



GEOPRO DCP 2 (B)



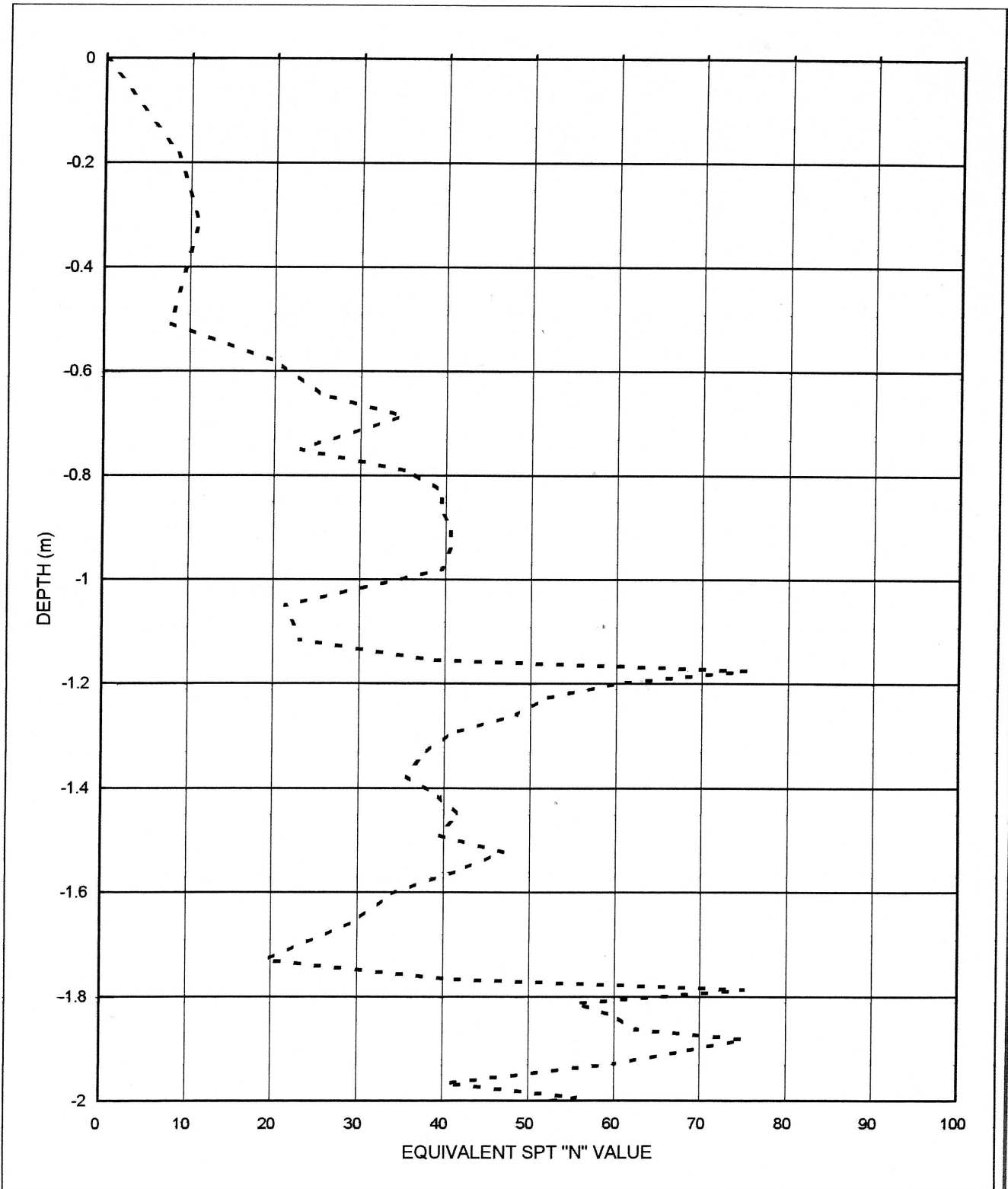
NOTE : DCP STARTED IN BOTTOM OF TP (- 1.5m)

DKP/790-04



UNIVERSITEIT VAN PRETORIA
UNIVERSITY OF PRETORIA
YUNIBESITHI YA PRETORIA

CLIENT:
PROJECT COUNTRYVIEW GARDENS
PROJECT NO.: S04-790
DATE: 30/05/2004
POSITION: DCP 2 (B)



DKP/790-14

SOILLAB

(PTY) LTD
Reg No 1971/00112/07

230 Albertus Street
La Montagne
Tel (012) 481-3999

P O Box 72928
Lynnwood Ridge 0040
Fax (012) 481-3812



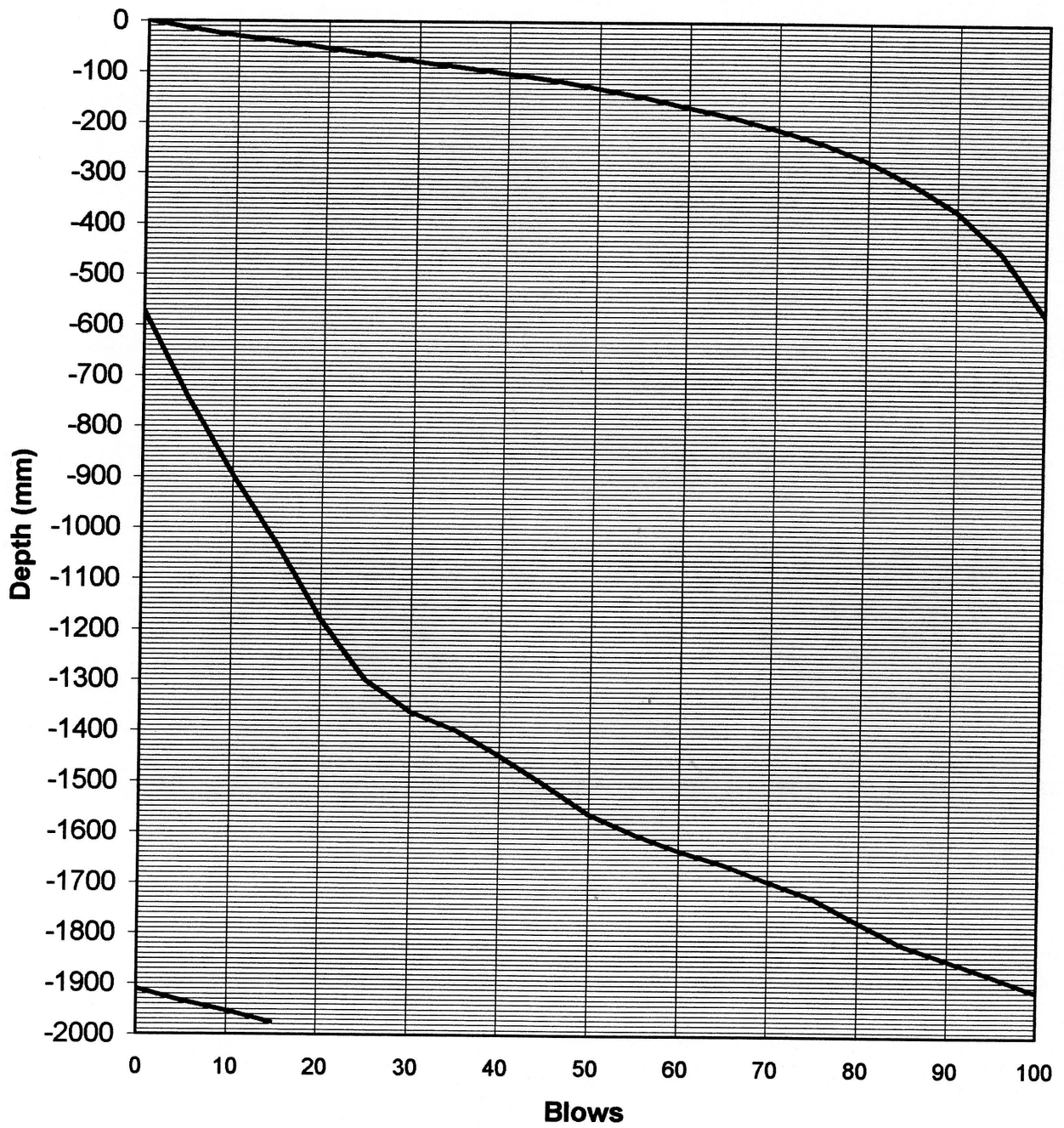
COUNTRY VIEW ESTATE Testpit (TP 3)	
DEPTH TO mm	ENGINEERING GEOLOGICAL PROFILE DESCRIPTION
0-400	Slightly moist, brownish-yellow, open textured silty sand-Fine colluvium DCP derived SPT value > 25 Pebble marker and quartz fragments noticed at 400mm
400-1400	Slightly moist, yellow and red highly weathered granite-very soft rock-with soil characteristics DCP derived SPT value 10 Estimated bearing capacity 75 kPa NOTES Excavated to 1.40only no refusal See DCP graph 3B DCP refusal at 2.4m with SPT value >50 No groundwater intersected
900-1500	

Profiled: September/2004 by P.L. Roux



GEOPRO

DCP 3

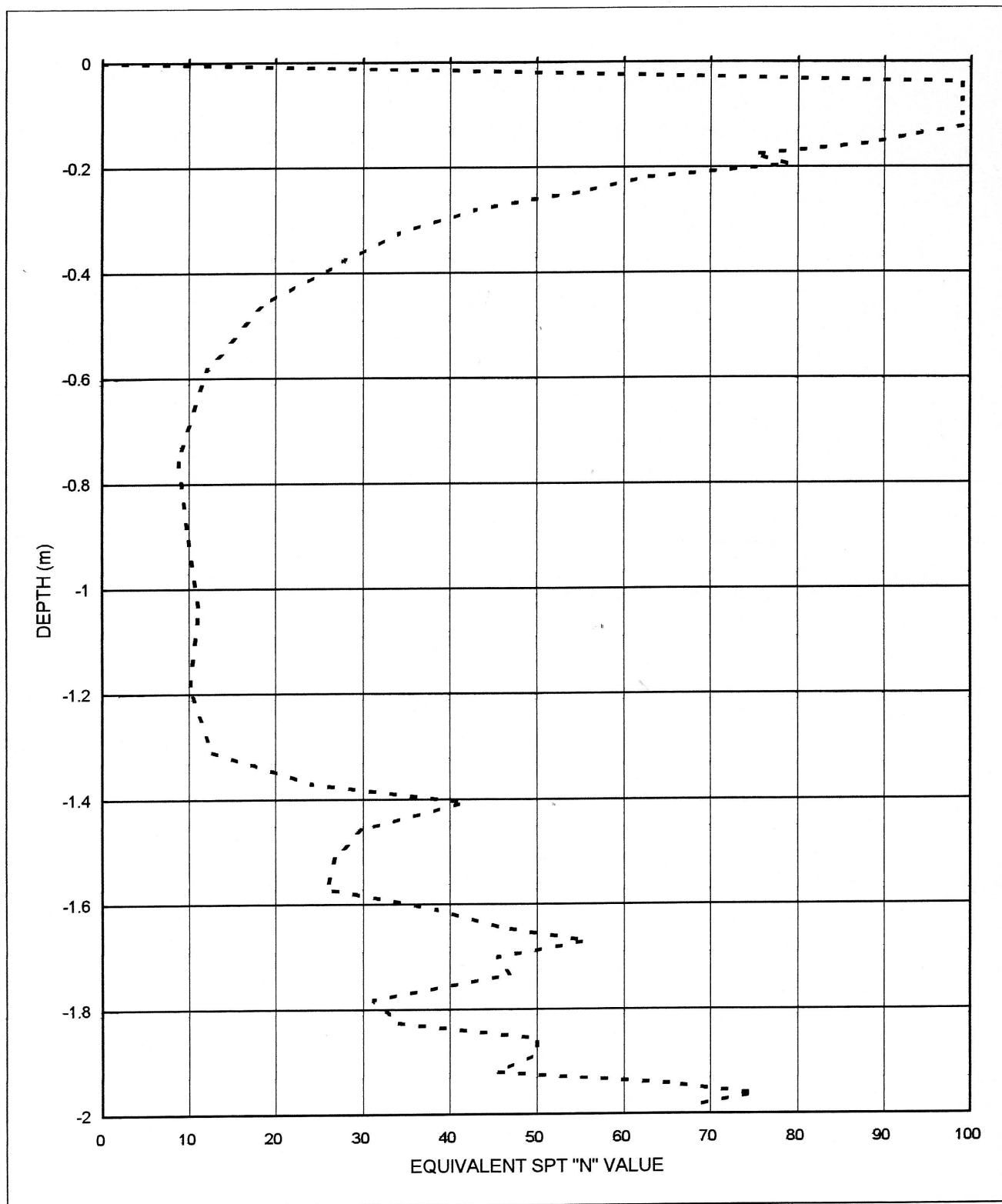


NOTE :

DKP/790-05



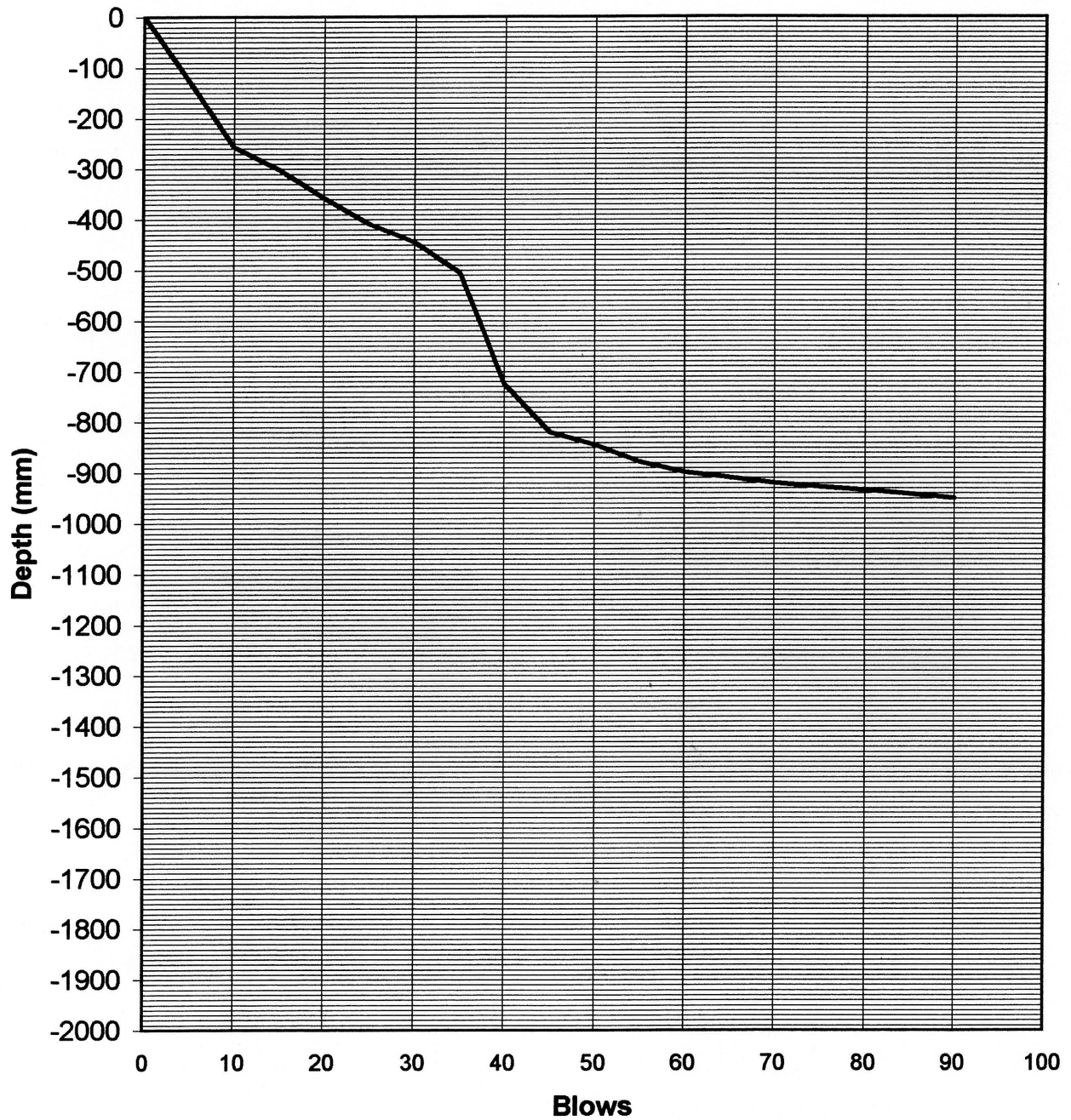
CLIENT: SECURUS
PROJECT: COUNTRYVIEW GARDENS
PROJECT NO.: S04-790
DATE: 30/05/2004
POSITION: DCP 3



DKP/790-15



GEOPRO
DCP 3 (B)

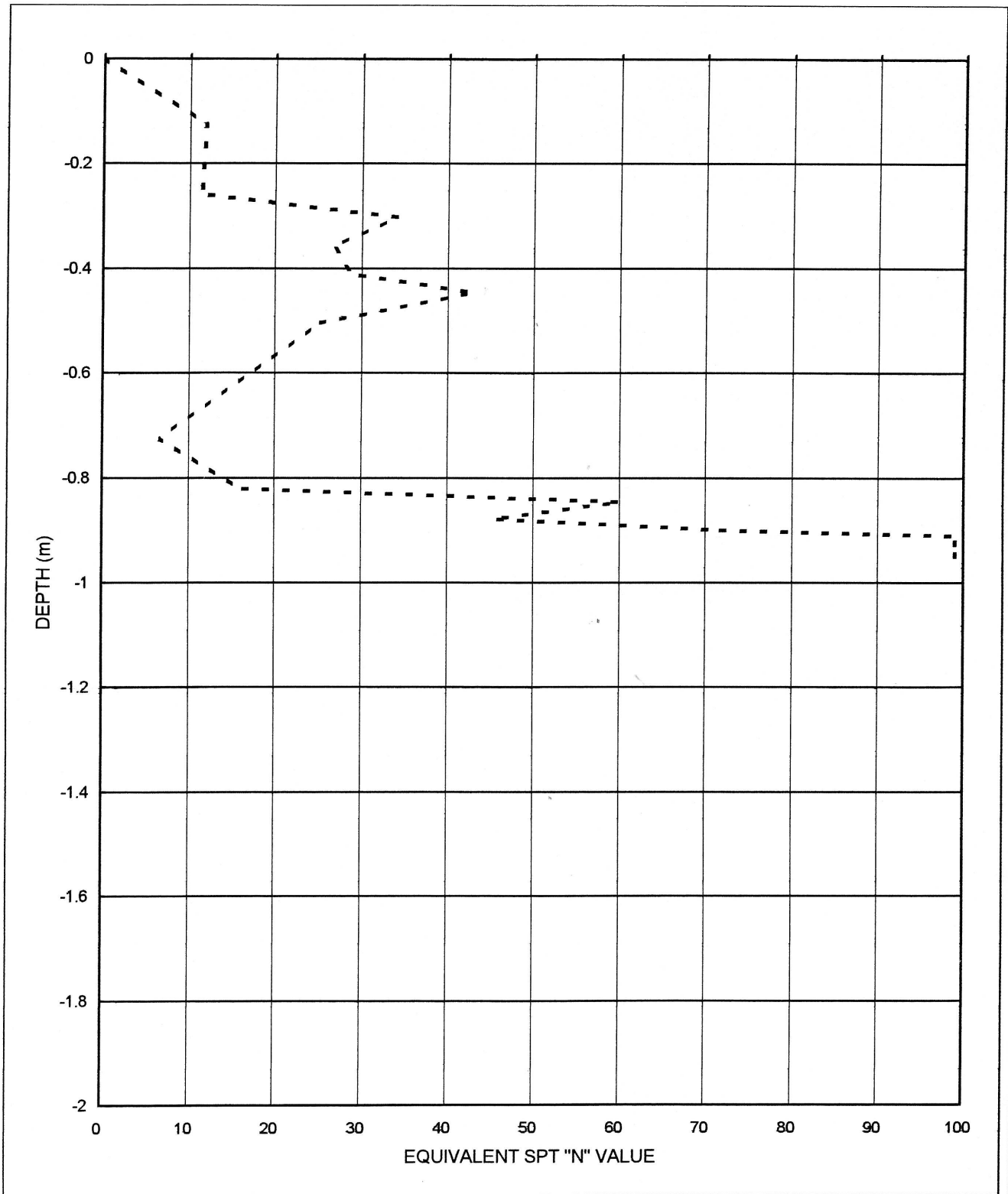


NOTE : DCP STARTED IN BOTTOM OF TP (- 1.5m)

DKP/790-06



CLIENT: [REDACTED]
PROJECT COUNTRYVIEW GARDENS
PROJECT NO.: S04-790
DATE: 30/05/2004
POSITION: DCP 3 (B)



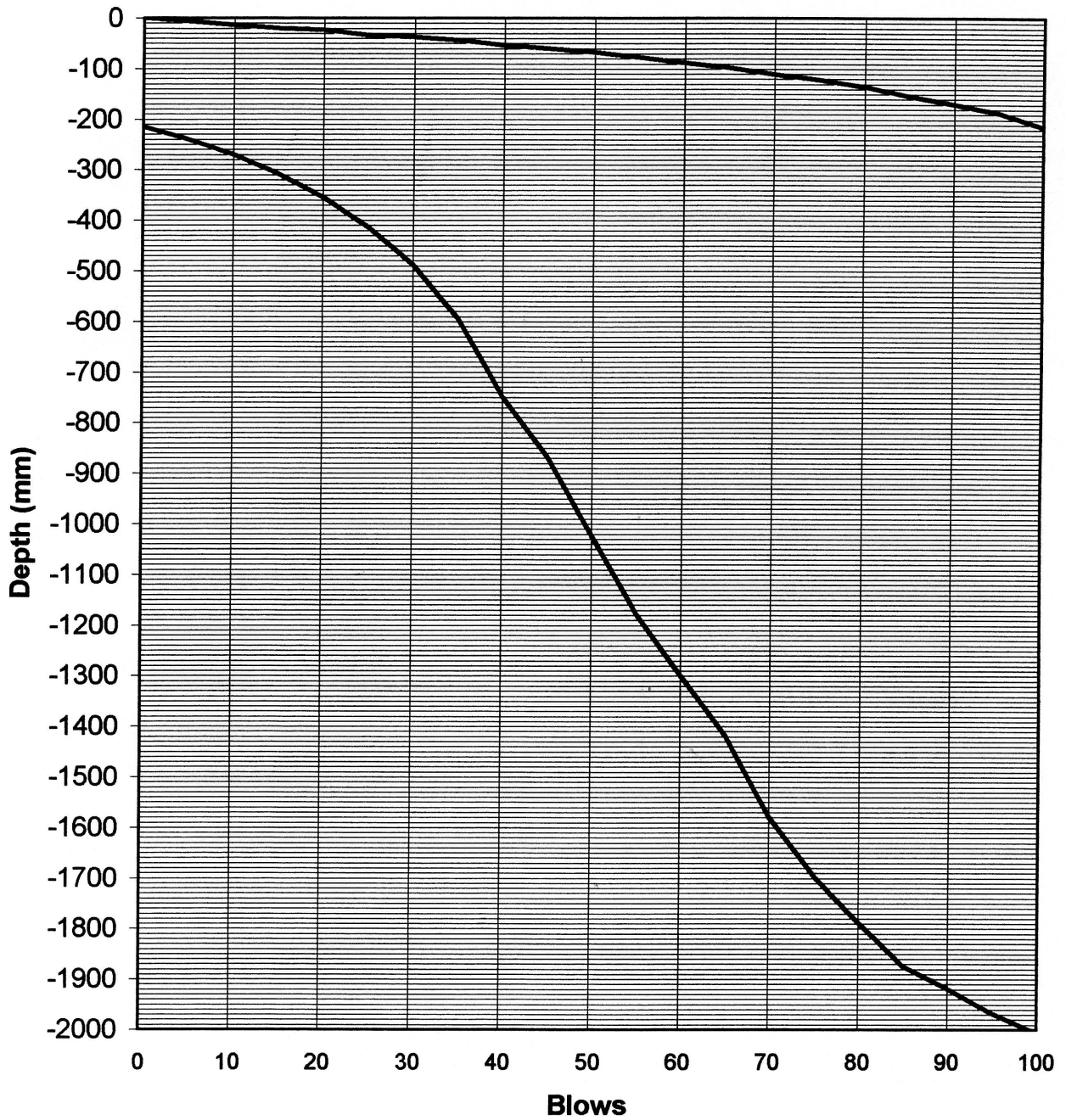
DKP/790-16



COUNTRY VIEW ESTATE Testpit (TP 4)	
DEPTH TO mm	ENGINEERING GEOLOGICAL PROFILE DESCRIPTION
0-500	Slightly moist, brownish-yellow, open textured silty sand-Fine colluvium DCP derived SPT value > 20 Troxler Nuclear Density Measurements 0-300mm
500-1400	Slightly moist light yellow to reddish, loose open textured silty sand DCP derived SPT value 10 Estimated bearing capacity 75kPa Two undisturbed samples taken at 1.4m for collapse potential and double consolidation tests
1400 -1700	Slightly moist, yellow mottled red and black loose nodular ferricrete in loose open-textured sandy matrix DCP derived SPT value 10-12 Estimated bearing capacity 75 kPa to 90 kPa Troxler Nuclear Density Measurements bottom of testpit from 1.7 to 2.0m (300mm)
NOTES Excavated to 1.70m only no refusal See DCP graph 4B Strength of DCP profile from 700 to 3300 SPT value 10 Estimated bearing capacity for this horizon 2 600mm is 75 kPa. DCP encountered more competent material below 3.6m with SPT value >20 No groundwater intersected	
Profiled: September/2004 by P.L. Roux	



GEOPRO DCP 4



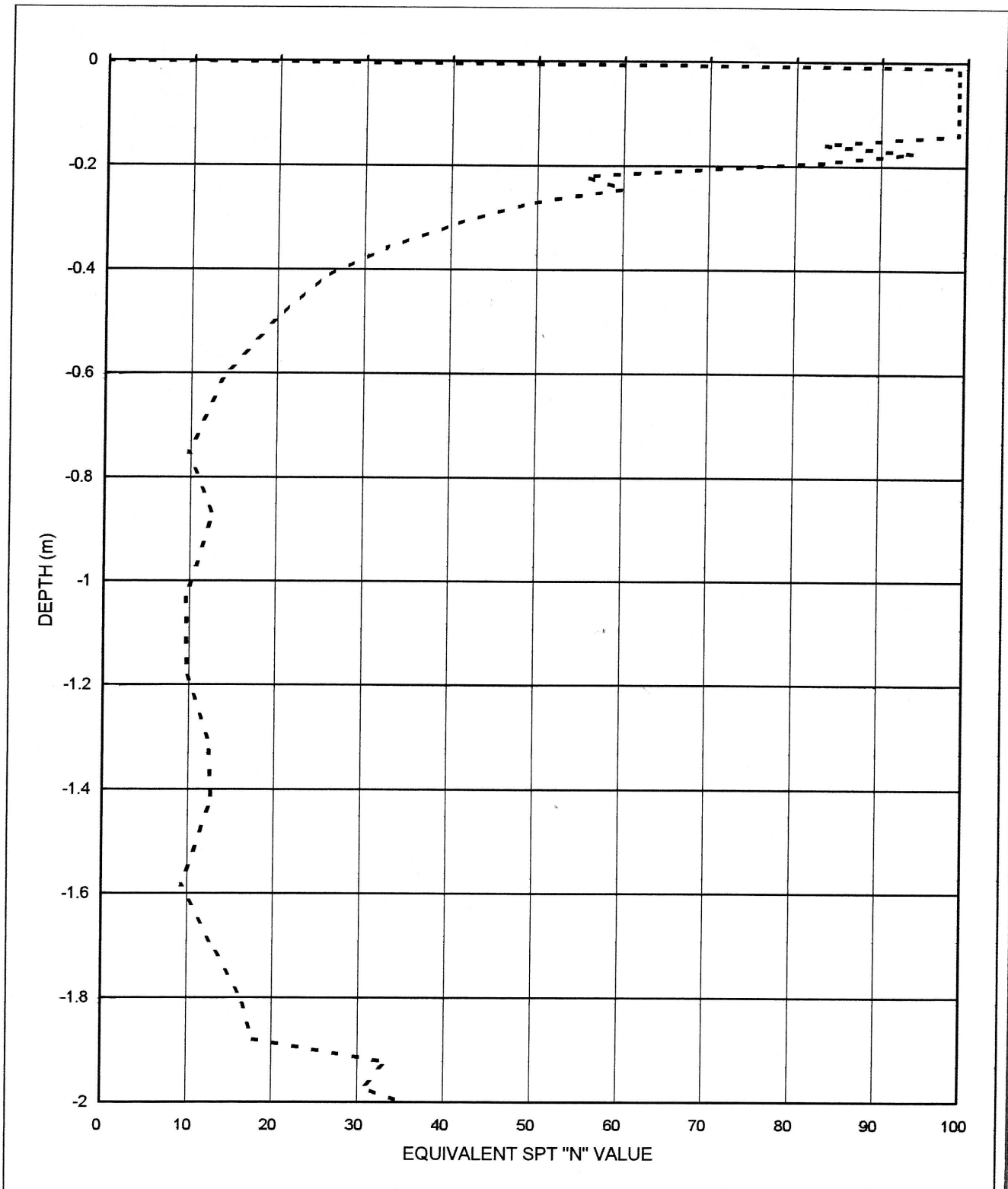
NOTE :

DKP/790-07



UNIVERSITEIT VAN PRETORIA
UNIVERSITY OF PRETORIA
YUNIBESITHI YA PRETORIA

CLIENT:
PROJECT COUNTRYVIEW GARDENS
PROJECT NO.: S04-790
DATE: 30/05/2004
POSITION: DCP 4



DKP/790.17

SOILLAB

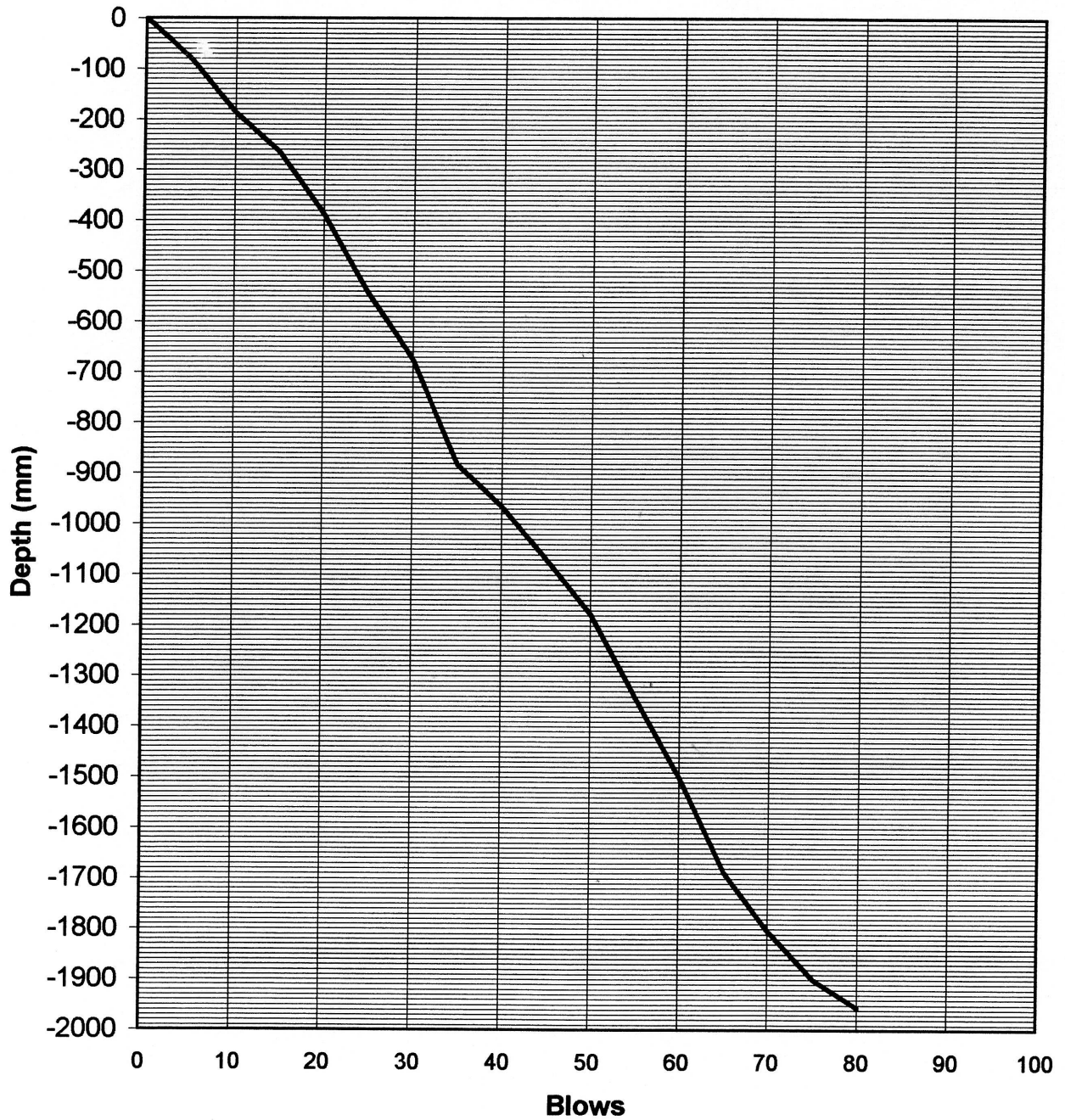
(PTY) LTD
Reg No 1971/00112/07

230 Albertus Street
La Montagne
Tel (012) 481-3999

P O Box 72928
Lynnwood Ridge 0040
Fax (012) 481-3812



GEOPRO DCP 4 (B)

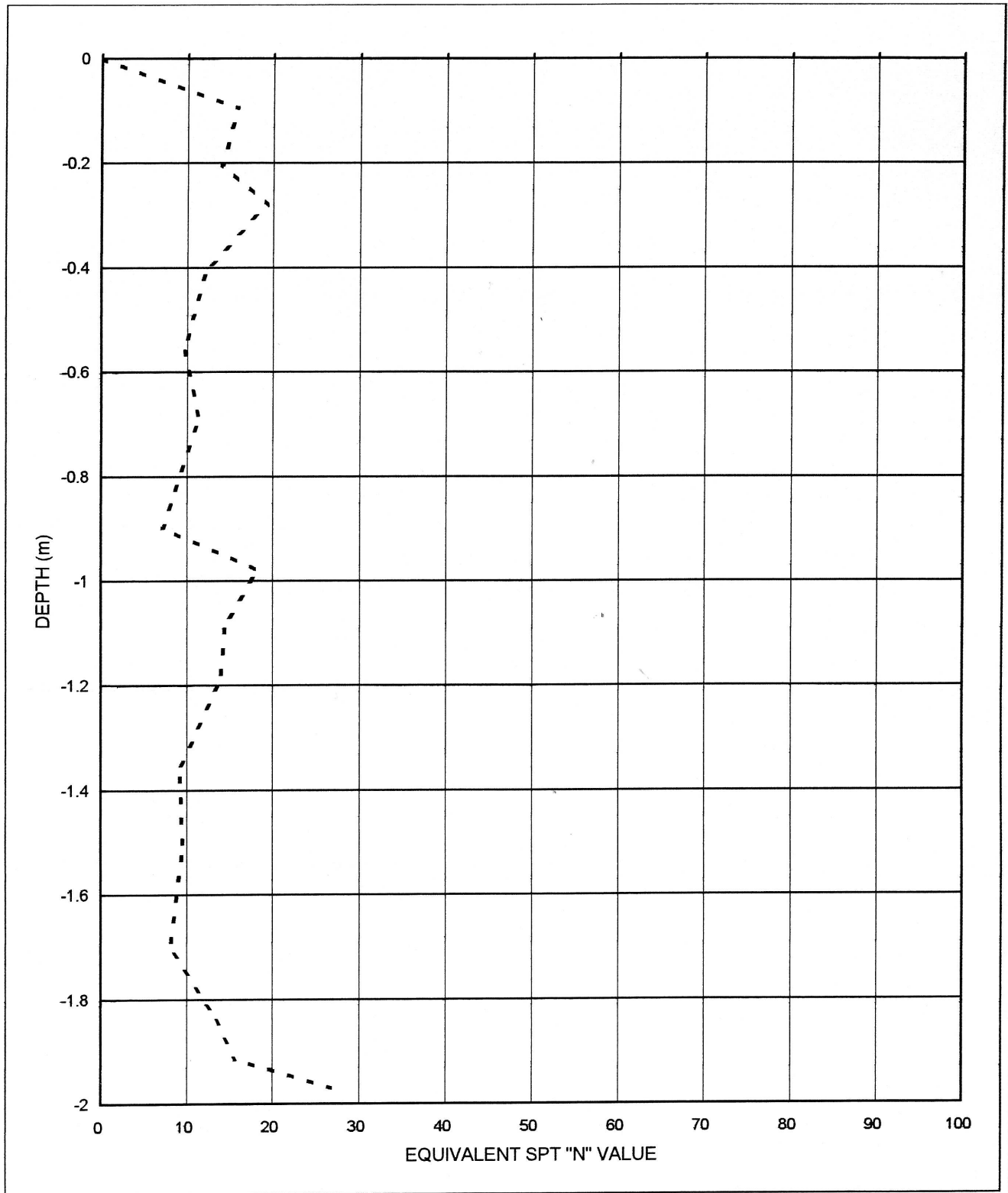


NOTE : DCP STARTED IN BOTTOM OF TP (- 1.7m)

DKP/790-08



CLIENT: GEOFORS
PROJECT: COUNTRYVIEW GARDENS
PROJECT NO.: S04-790
DATE: 30/05/2004
POSITION: DCP 4 (B)



DKP/790-18

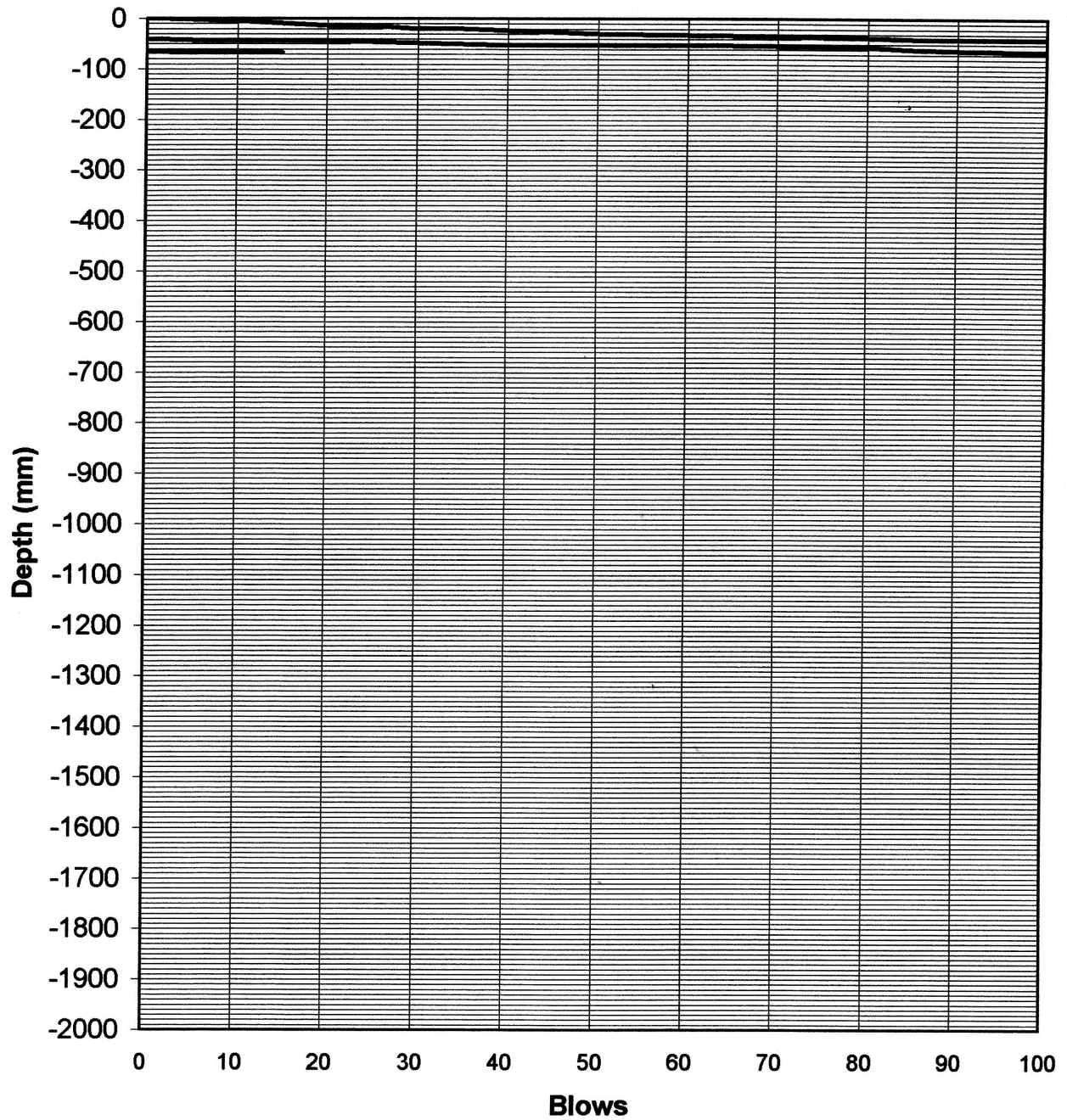


COUNTRY VIEW ESTATE Testpit (TP 5)	
DEPTH TO mm	ENGINEERING GEOLOGICAL PROFILE DESCRIPTION
0-500	Dry, yellow brown, very dense, open textured silty sand-Fine colluvium DCP derived SPT value > 80+ DCP refusal at 0.1m, top of TP1 Troxler Nuclear Density Measurements 0-300mm
500-700	Dry, yellowish loose open textured silty sand -Fine colluvium Scattered quartz and iron oxide nodules in sandy matrix (nodular ferricrete)
700 - 1400	Slightly moist, yellow and red highly weathered granite- very soft rock with mostly soil characteristics with a loose to very loose consistency. (Estimated bearing capacity of 50 kPa to 75 kPa) Troxler Nuclear Density Measurements bottom of testpit from 1.4 to 1.7m (300mm)
	NOTES Excavated to 1.40m only no refusal See DCP graph 5B DCP derived SPT values generally between 5 and 15 (1.4 to 2.8m) Encountered more competent material with SPT values of between 20 to 80 (2.8 to 3.4m) No groundwater intersected
Profiled: September/2004 by P.L. Roux	



GEOPRO

DCP 5

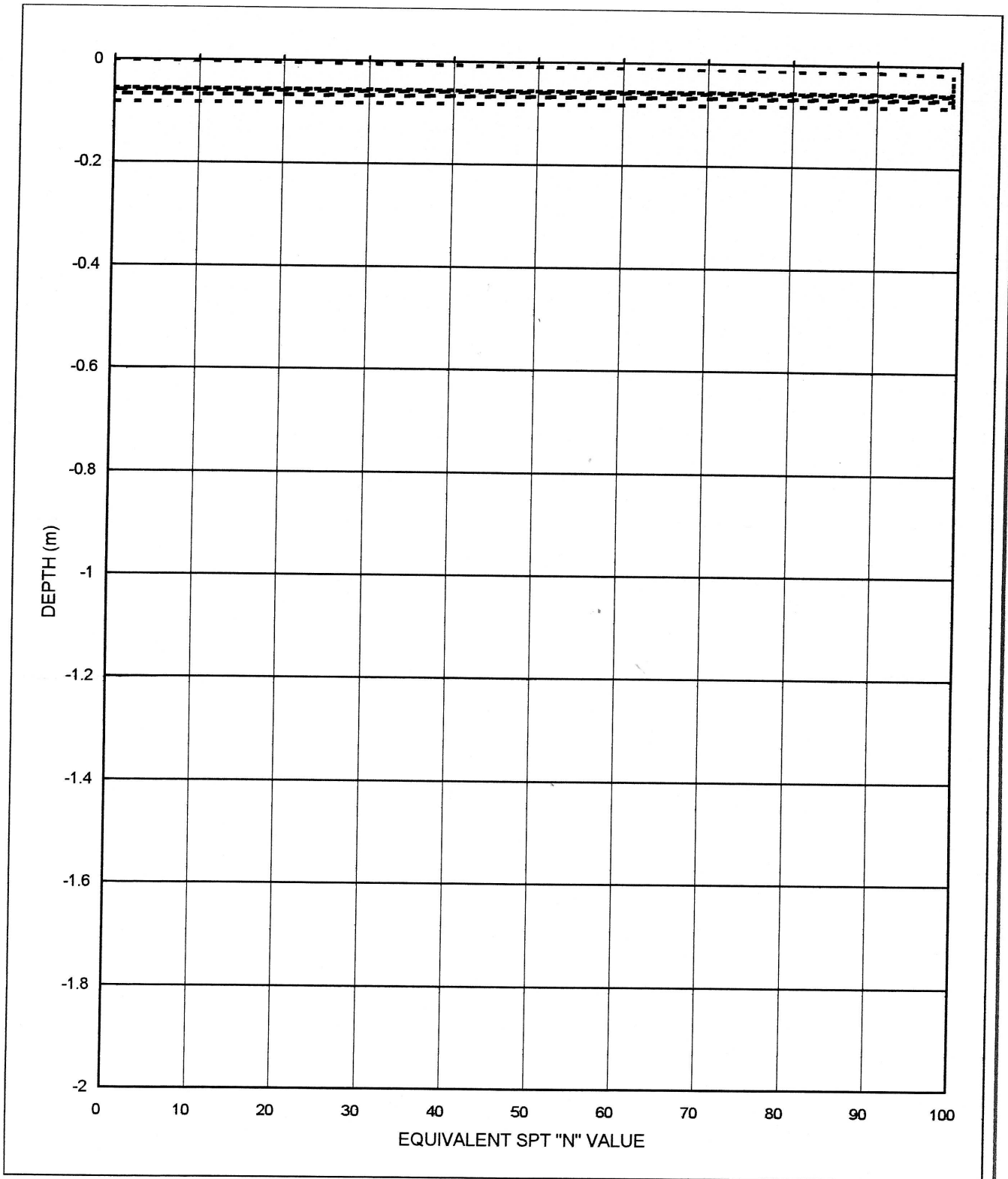


NOTE : DCP REFUSED AT 82mm

DKP/790-09

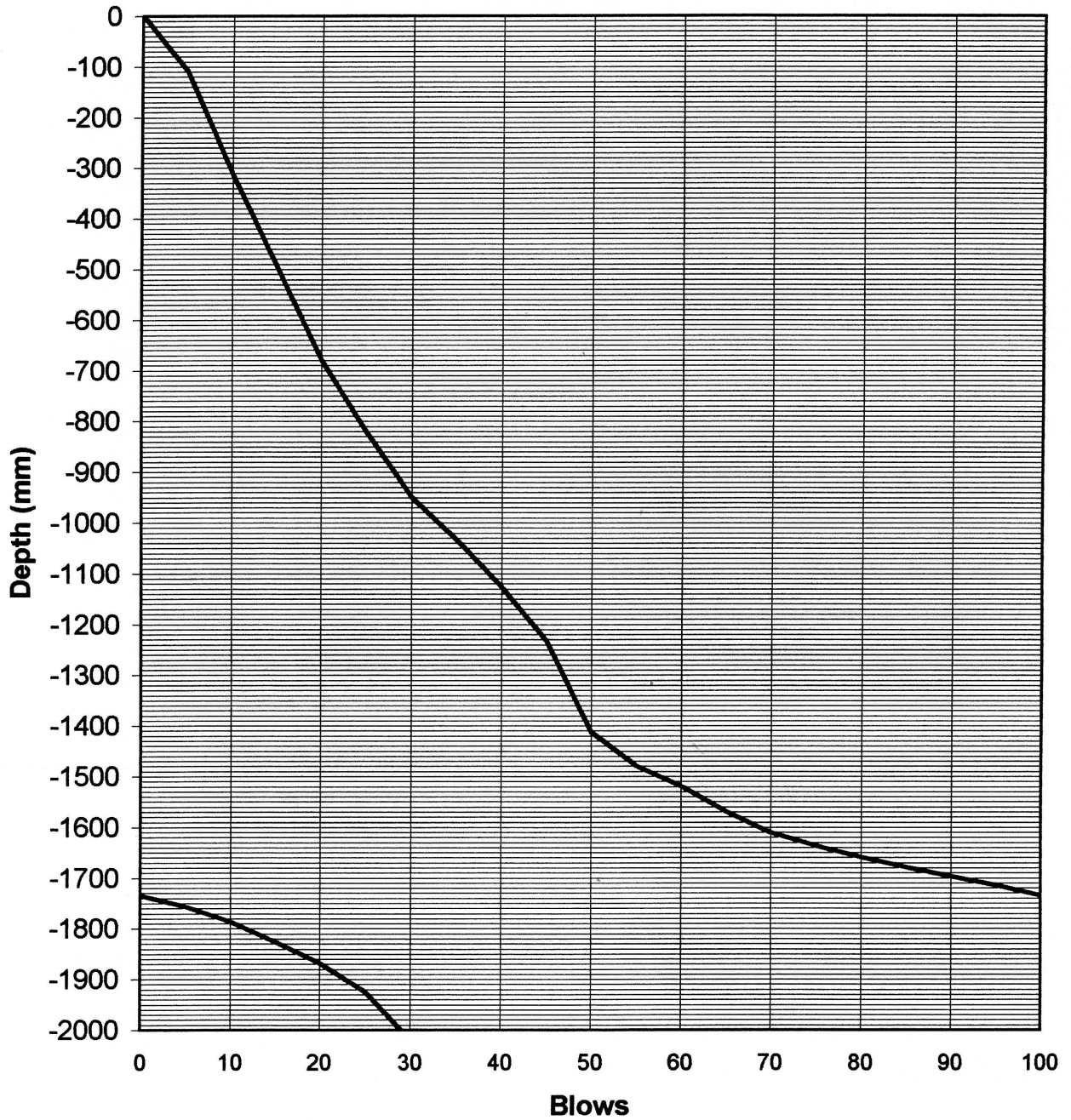


CLIENT: [REDACTED]
PROJECT COUNTRYVIEW GARDENS
PROJECT NO.: S04-790
DATE: 30/05/2004
POSITION: DCP 5





GEOPRO DCP 5 (B)

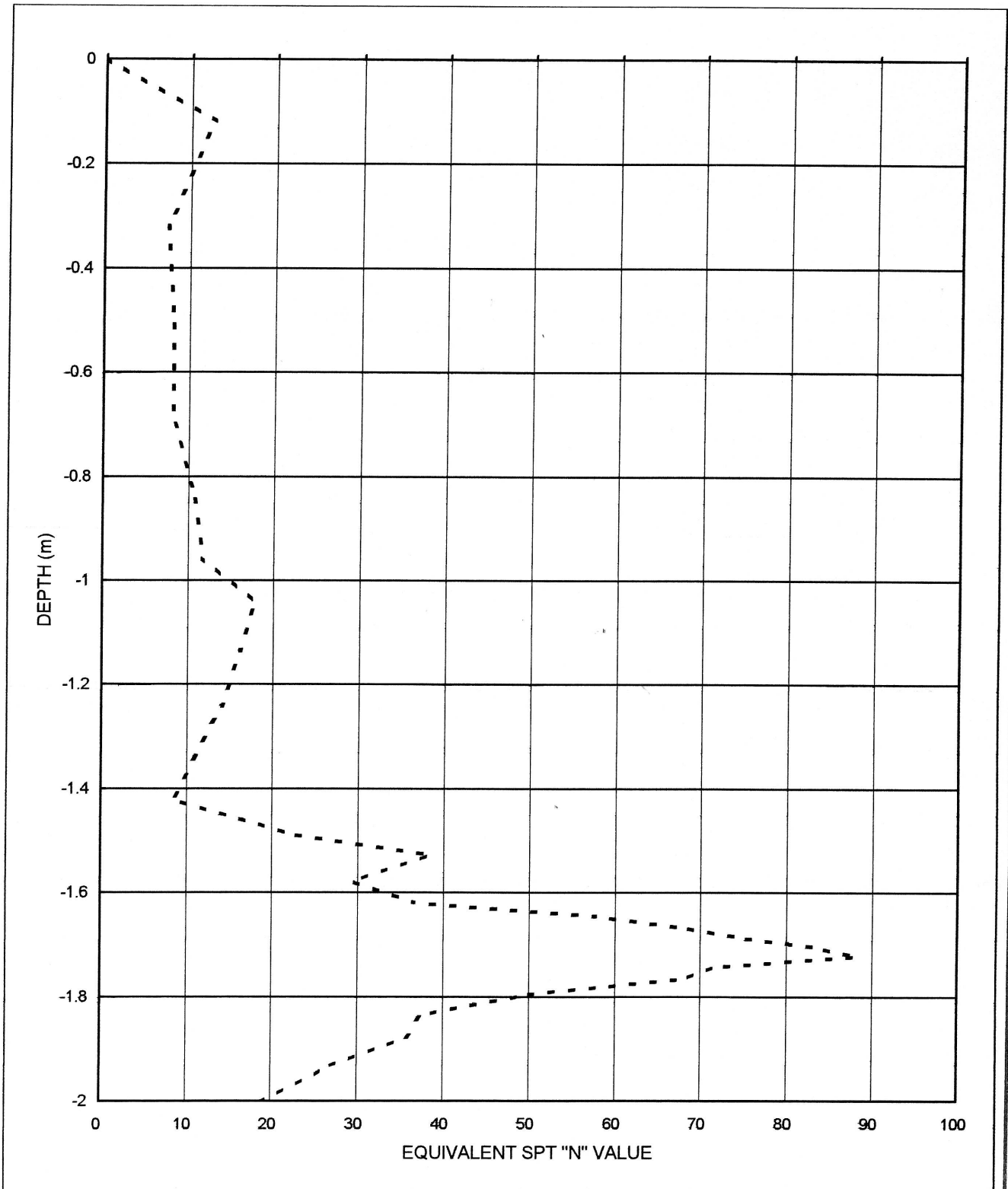


NOTE : DCP STARTED IN BOTTOM OF TP (- 1.4m)

DKP/790-10



CLIENT:
PROJECT COUNTRYVIEW GARDENS
PROJECT NO.: S04-790
DATE: 30/05/2004
POSITION: DCP 5 (B)

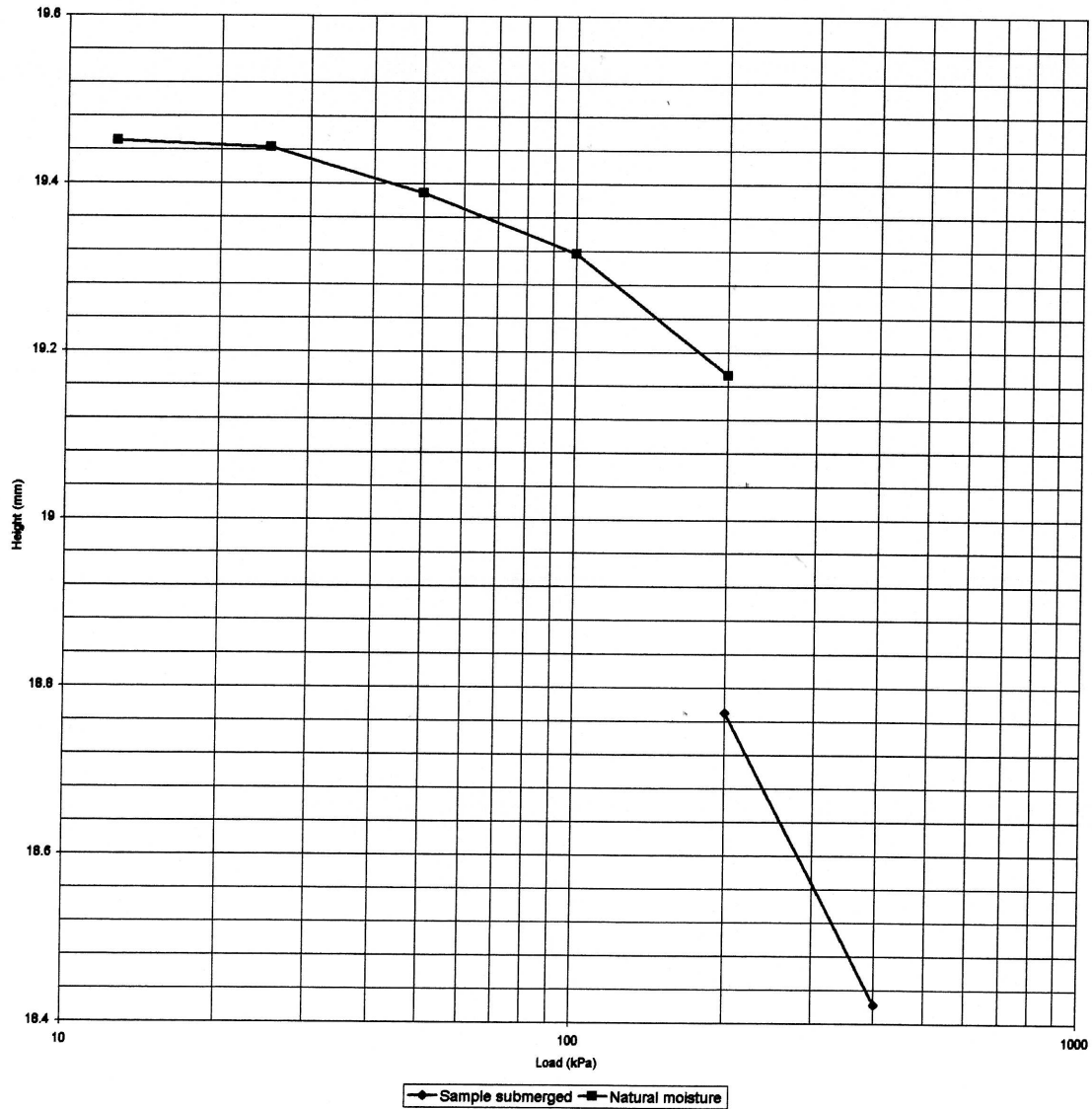


DKP/790-20



PROJECT:	COUNTRYVIEW GARDENS	INITIAL DRY DENSITY (kg/m ³)	1659
SAMPLE NR.	TP 4 (2)	INITIAL MOISTURE (%)	6.2
DEPTH (m):	1.4	MOISTURE AFTER TEST (%)	17.0
INITIAL HEIGHT OF SAMPLE (mm)	19.5	RELATIVE DENSITY	2.684
SAMPLE CONDITION	UNDISTURBED	INITIAL VOID RATIO	0.618
		VOID RATIO AFTER SOAKING	0.557
		% COLLAPSE	2.06

LOAD (kPa)	0	12.5	25	50	100	200	W	400
HEIGHT (mm)	19.500	19.450	19.442	19.388	19.316	19.172	18.770	18.422
VOID RATIO	0.618	0.614	0.613	0.609	0.603	0.591	0.557	0.529

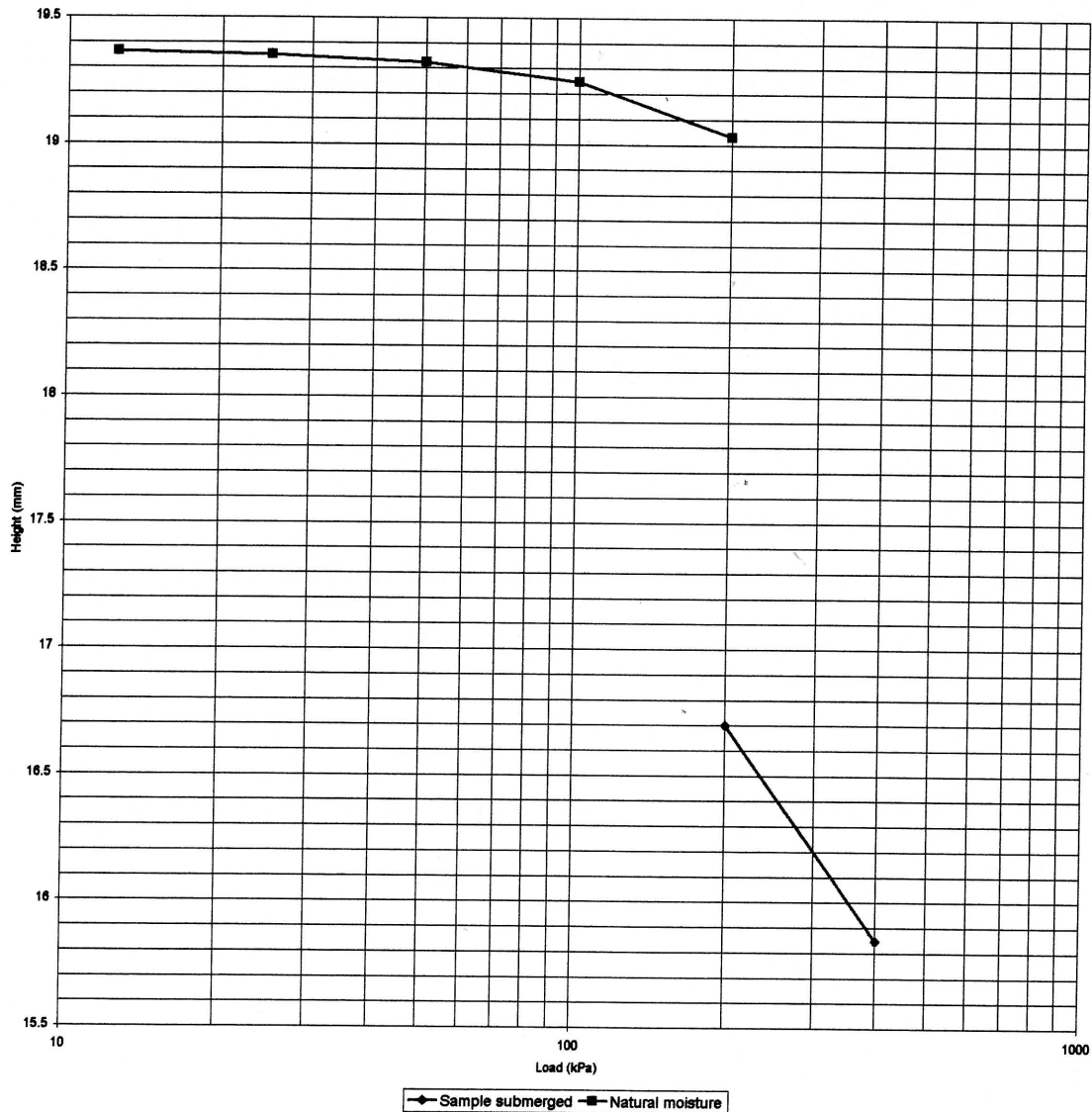


KONS/SWGPOTENTIAL/790-02



PROJECT:	COUNTRYVIEW GARDENS	INITIAL DRY DENSITY (kg/m ³)	1296
SAMPLE NR.	TP 4 (1)	INITIAL MOISTURE (%)	10.7
DEPTH (m):	1.4	MOISTURE AFTER TEST (%)	24.8
INITIAL HEIGHT OF SAMPLE (mm)	19.4	RELATIVE DENSITY	2.698
SAMPLE CONDITION	UNDISTURBED	INITIAL VOID RATIO	1.081
		VOID RATIO AFTER SOAKING	0.791
		% COLLAPSE	12.02

LOAD (kPa)	0	12.5	25	50	100	200	W	400
HEIGHT (mm)	19.400	19.362	19.350	19.322	19.246	19.030	16.698	15.844
VOID RATIO	1.081	1.077	1.076	1.073	1.065	1.041	0.791	0.700



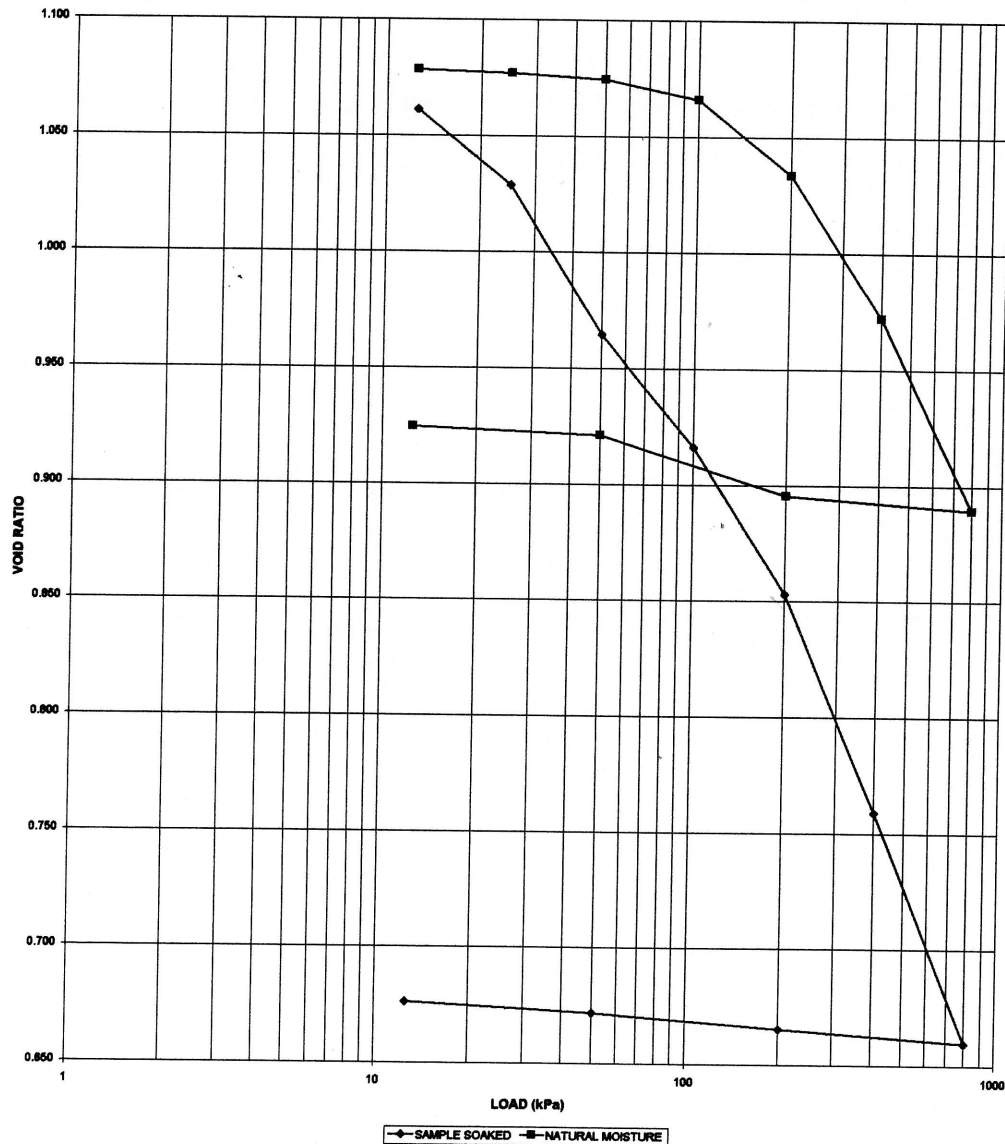
KONS/SWKG/POTENTIAL/790-01



PROJECT:	COUTRYVIEW GARDENS	INITIAL DRY DENSITY (kg/m ³):	1296				
SAMPLE NO:	TP 4	INITIAL MOISTURE CONTENT (%):	<table border="1" style="display: inline-table; vertical-align: middle;"><tr><th>SAMPLE SOAKED</th><th>NATURAL MOISTURE</th></tr><tr><td>10.4</td><td>9.8</td></tr></table>	SAMPLE SOAKED	NATURAL MOISTURE	10.4	9.8
SAMPLE SOAKED	NATURAL MOISTURE						
10.4	9.8						
DEPTH (m):	1.4	MOISTURE CONTENT AFTER TEST (%):	<table border="1" style="display: inline-table; vertical-align: middle;"><tr><td>20.8</td><td>8.1</td></tr></table>	20.8	8.1		
20.8	8.1						
INITIAL HEIGHT OF SAMPLE (mm):	19.4	RELATIVE DENSITY:	2.698				
SAMPLE STATE:	UNDISTURBED	INITIAL VOID RATIO:	1.082				
		VOID RATIO AFTER SOAKING:	1.091				

LOAD (kPa):	0	W	12.5	25	50	100	200	400	600	200	50	12.5
HEIGHT (mm):	19.40	19.48	19.20	18.90	18.30	17.85	17.28	16.39	15.46	15.52	15.57	15.62
VOID RATIO	1.082	1.091	1.061	1.029	0.964	0.916	0.853	0.759	0.659	0.665	0.672	0.676

LOAD (kPa):	0	12.5	25	50	100	200	400	800	200	50	12.5
HEIGHT (mm):	19.30	19.26	19.25	19.23	19.15	18.85	18.28	17.51	17.57	17.81	17.84
VOID RATIO	1.082	1.078	1.077	1.074	1.066	1.033	0.972	0.889	0.895	0.921	0.924



KONS/KONSOLIDASIE-DUBBEL/790-02



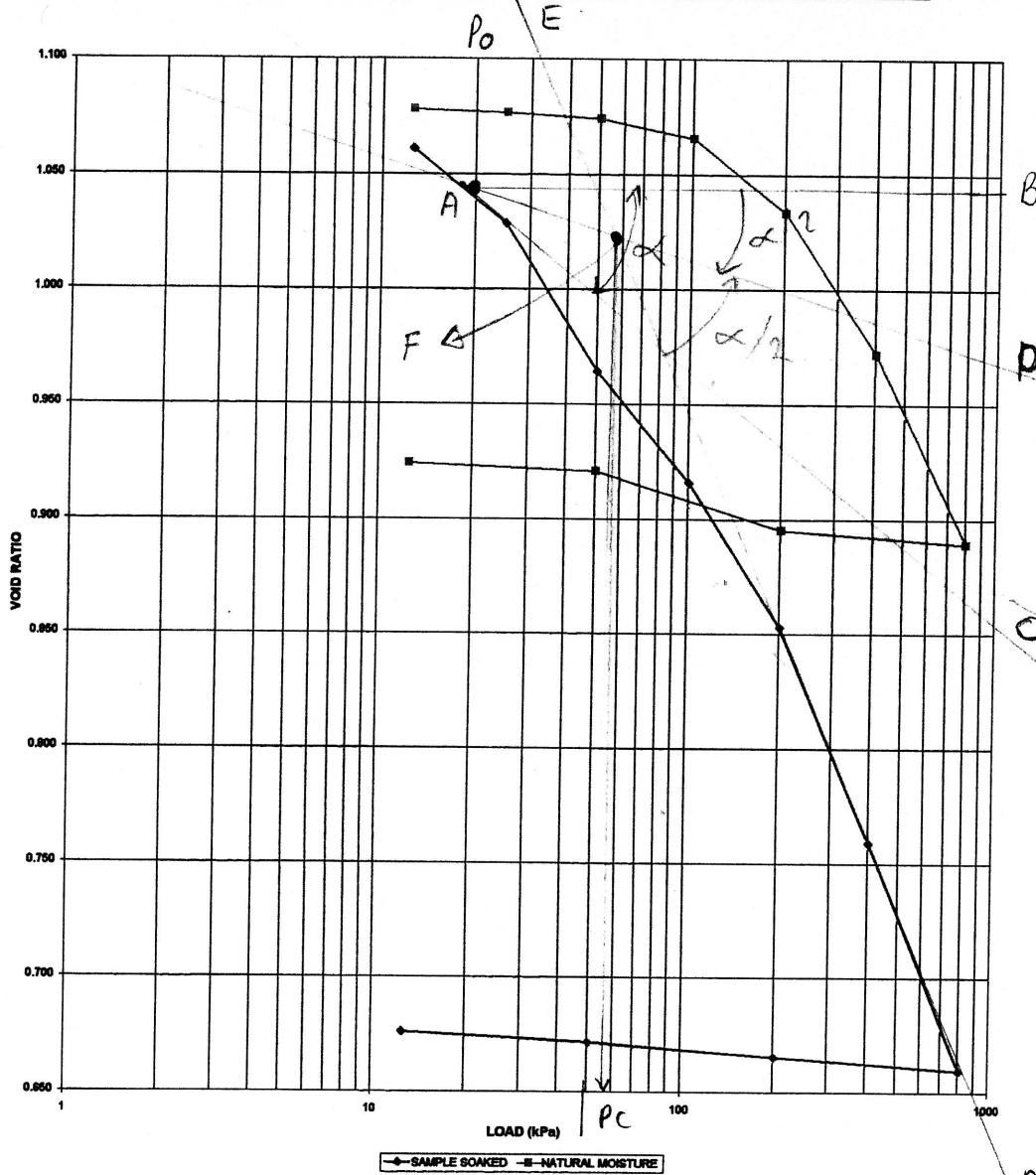
PROJECT: COUNTRYVIEW GARDENS INITIAL DRY DENSITY (kg/m³): 1296
 SAMPLE NO: TP 4 INITIAL MOISTURE CONTENT (%):

SAMPLE SOAKED	NATURAL MOISTURE
10.4	9.8

 DEPTH (m): 1.4 MOISTURE CONTENT AFTER TEST (%): 20.8 8.1
 INITIAL HEIGHT OF SAMPLE (mm): 19.4 RELATIVE DENSITY: 2.688
 SAMPLE STATE: UNDISTURBED INITIAL VOID RATIO: 1.082
 VOID RATIO AFTER SOAKING: 1.091

LOAD (kPa):	0	12.5	25	50	100	200	400	800	200	50	12.5	
HEIGHT (mm):	19.40	19.48	19.20	18.90	18.30	17.85	17.26	16.39	15.46	15.52	15.57	15.82
VOID RATIO	1.082	1.091	1.081	1.029	0.984	0.918	0.853	0.759	0.659	0.665	0.672	0.676

LOAD (kPa):	0	12.5	25	50	100	200	400	800	200	50	12.5
HEIGHT (mm):	19.30	19.26	19.25	19.23	19.15	18.85	18.28	17.51	17.57	17.81	17.84
VOID RATIO	1.082	1.078	1.077	1.074	1.066	1.033	0.972	0.889	0.895	0.921	0.924



PC = 58 kPa

KONS/KONSOLIDASIE-DUBBEL/790-02



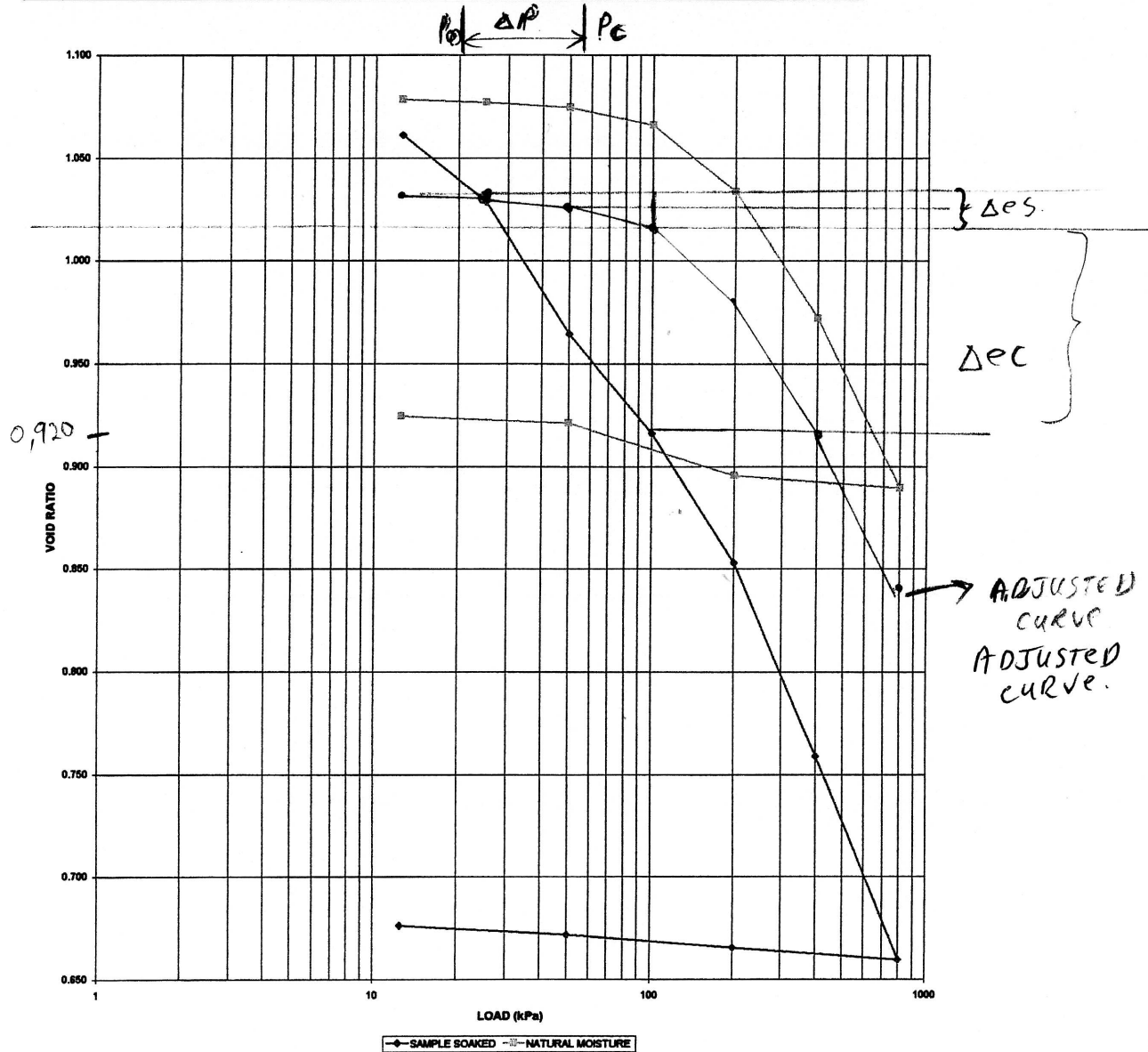
PROJECT: COUNTRYVIEW GARDENS INITIAL DRY DENSITY (kg/m³): 1296
 SAMPLE NO: TP 4 INITIAL MOISTURE CONTENT (%):

SAMPLE SOAKED	NATURAL MOISTURE
10.4	9.8

 DEPTH (m): 1.4 MOISTURE CONTENT AFTER TEST (%): 20.8 8.1
 INITIAL HEIGHT OF SAMPLE (mm): 19.4 RELATIVE DENSITY: 2.698
 SAMPLE STATE: UNDISTURBED INITIAL VOID RATIO: 1.082
 VOID RATIO AFTER SOAKING: 1.091

LOAD (kPa):	0	W	12.5	25	50	100	200	400	800	200	50	12.5
HEIGHT (mm):	19.40	19.48	19.20	18.90	18.30	17.85	17.26	16.39	15.46	15.52	15.57	15.82
VOID RATIO	1.082	1.091	1.061	1.029	0.964	0.916	0.853	0.759	0.659	0.665	0.672	0.676

LOAD (kPa):	0	12.5	25	50	100	200	400	800	200	50	12.5
HEIGHT (mm):	19.30	19.26	19.25	19.23	19.15	18.85	18.28	17.51	17.57	17.81	17.84
VOID RATIO	1.082	1.078	1.077	1.074	1.066	1.033	0.972	0.889	0.895	0.921	0.924



KONS/KONSOLIDASIE-DUBBEL/790-02



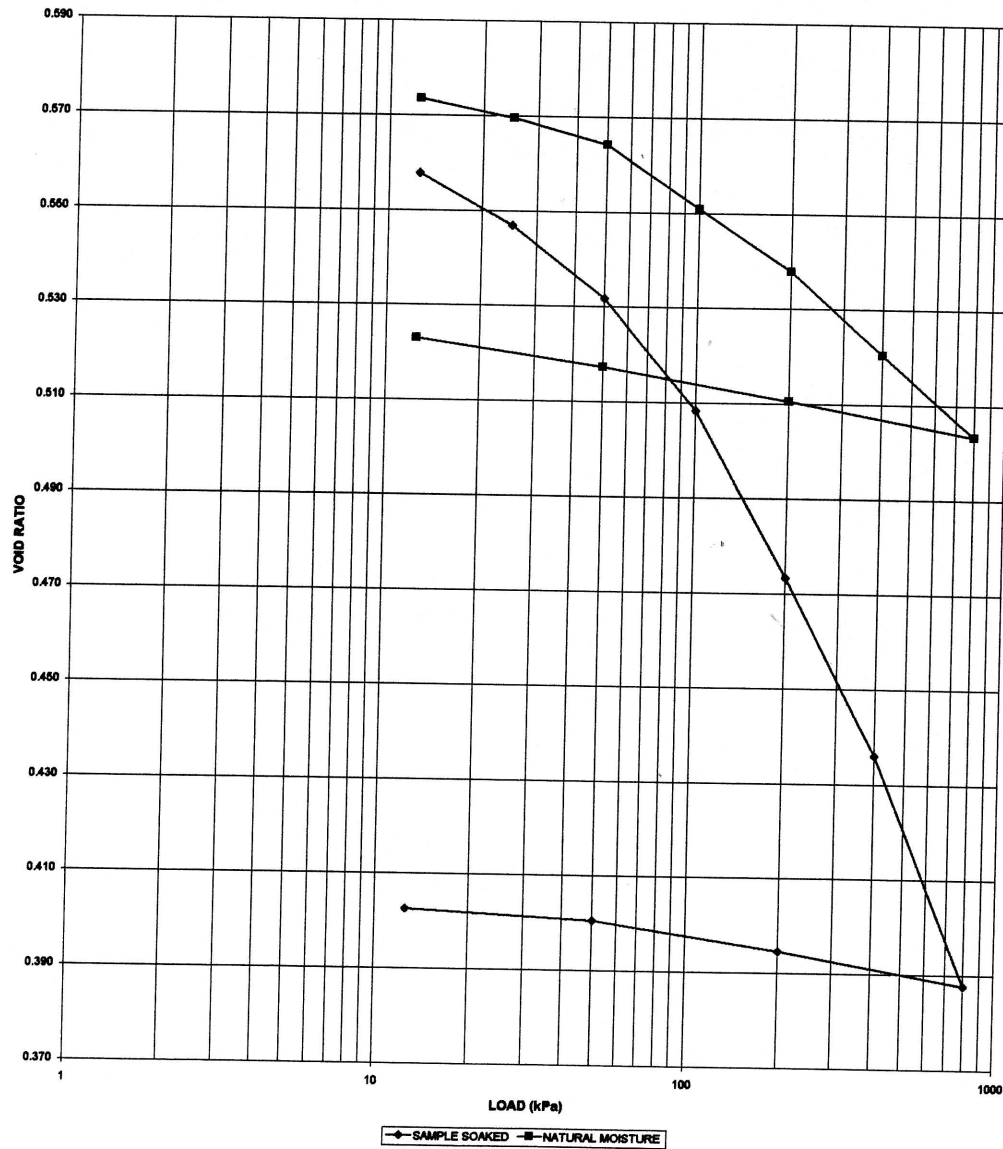
PROJECT: COUNTRYVIEW GARDENS INITIAL DRY DENSITY (kg/m³): 1705
 SAMPLE NO: TP 4 (2) INITIAL MOISTURE CONTENT (%):

SAMPLE SOAKED	NATURAL MOISTURE
5.8	5.3

 DEPTH (m): 1.4 MOISTURE CONTENT AFTER TEST (%): 18.9 4.1
 INITIAL HEIGHT OF SAMPLE (mm): 19.4 RELATIVE DENSITY: 2.684
 SAMPLE STATE: UNDISTURBED INITIAL VOID RATIO: 0.575
 VOID RATIO AFTER SOAKING: 0.576

LOAD (kPa):	0	W	12.5	25	50	100	200	400	800	200	50	12.5
HEIGHT (mm):	19.40	19.41	19.19	19.06	18.87	18.58	18.15	17.69	17.10	17.18	17.25	17.28
VOID RATIO	0.575	0.576	0.558	0.547	0.532	0.508	0.473	0.438	0.388	0.394	0.400	0.402

LOAD (kPa):	0	12.5	25	50	100	200	400	800	200	50	12.5
HEIGHT (mm):	19.30	19.28	19.24	19.17	19.01	18.85	18.63	18.43	18.51	18.60	18.67
VOID RATIO	0.575	0.573	0.569	0.564	0.551	0.538	0.520	0.503	0.511	0.517	0.523



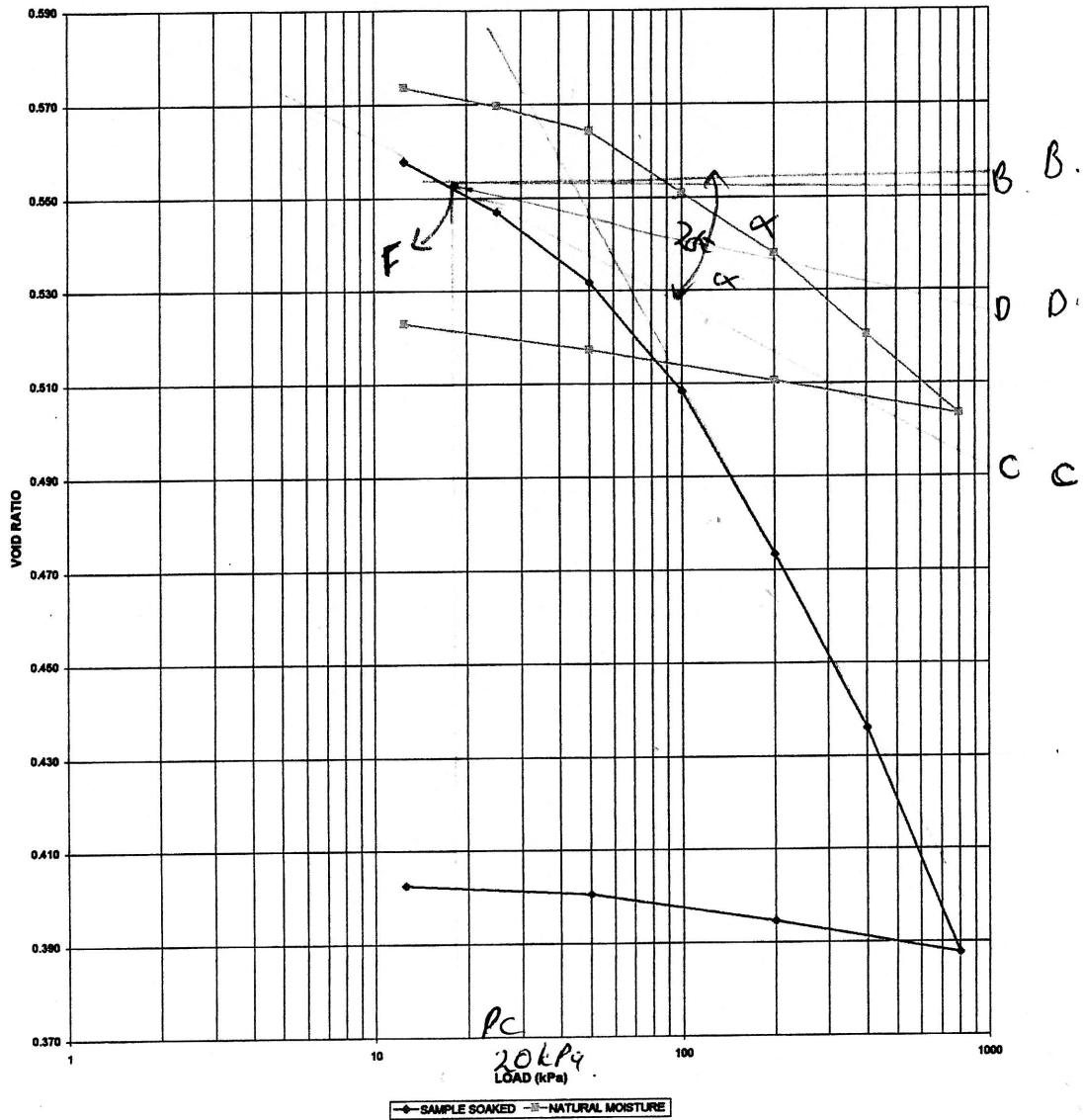
KONS/KONSOLIDASIE-DUBBEL/790-01



PROJECT:	COUNTRYVIEW GARDENS	INITIAL DRY DENSITY (kg/m ³):	1705				
SAMPLE NO:	TP 4 (2)	INITIAL MOISTURE CONTENT (%):	<table border="1"><tr><td>SAMPLE SOAKED</td><td>NATURAL MOISTURE</td></tr><tr><td>5.8</td><td>5.3</td></tr></table>	SAMPLE SOAKED	NATURAL MOISTURE	5.8	5.3
SAMPLE SOAKED	NATURAL MOISTURE						
5.8	5.3						
DEPTH (m):	1.4	MOISTURE CONTENT AFTER TEST (%):	<table border="1"><tr><td>16.9</td><td>4.1</td></tr></table>	16.9	4.1		
16.9	4.1						
INITIAL HEIGHT OF SAMPLE (mm):	19.4	RELATIVE DENSITY:	2.684				
SAMPLE STATE:	UNDISTURBED	INITIAL VOID RATIO:	0.575				
		VOID RATIO AFTER SOAKING:	0.576				

LOAD (kPa):	0	W	12.5	25	50	100	200	400	800	200	50	12.5
HEIGHT (mm):	19.40	19.41	19.19	19.08	18.87	18.58	18.15	17.89	17.10	17.18	17.25	17.28
VOID RATIO	0.575	0.576	0.558	0.547	0.532	0.508	0.473	0.436	0.388	0.394	0.400	0.402

LOAD (kPa):	0	12.5	25	50	100	200	400	800	200	50	12.5
HEIGHT (mm):	19.30	19.28	19.24	19.17	19.01	18.85	18.63	18.43	18.51	18.60	18.67
VOID RATIO	0.575	0.573	0.569	0.564	0.551	0.538	0.520	0.503	0.511	0.517	0.523



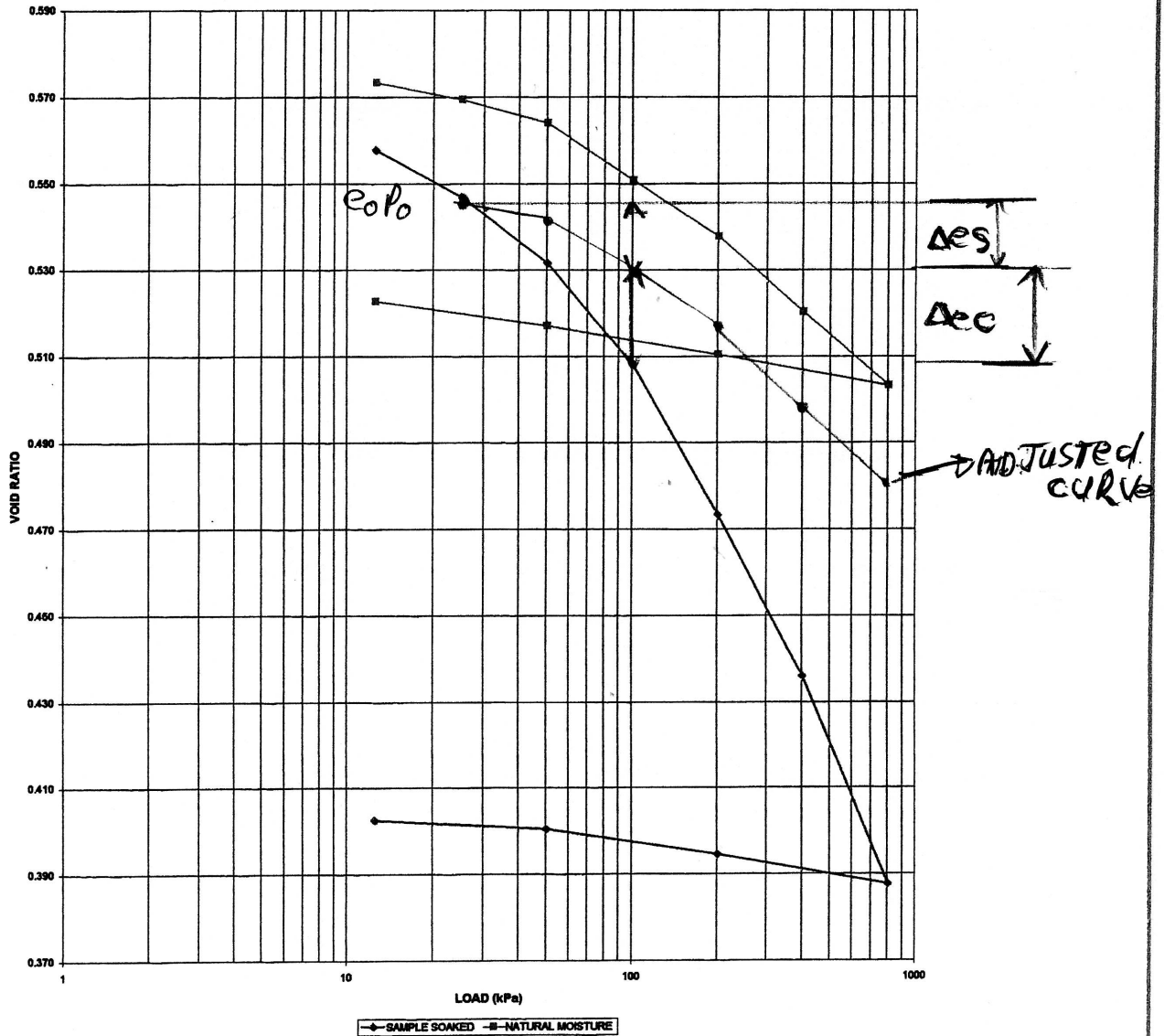
KONS/KONSOLIDASIE-DUBBEL/790-01



PROJECT:	COUNTRYVIEW GARDENS	INITIAL DRY DENSITY (kg/m^3):	1705				
SAMPLE NO:	TP 4 (2)	INITIAL MOISTURE CONTENT (%):	<table border="1"><tr><th>SAMPLE SOAKED</th><th>NATURAL MOISTURE</th></tr><tr><td>5.8</td><td>5.3</td></tr></table>	SAMPLE SOAKED	NATURAL MOISTURE	5.8	5.3
SAMPLE SOAKED	NATURAL MOISTURE						
5.8	5.3						
DEPTH (m):	1.4	MOISTURE CONTENT AFTER TEST (%):	<table border="1"><tr><td>16.9</td><td>4.1</td></tr></table>	16.9	4.1		
16.9	4.1						
INITIAL HEIGHT OF SAMPLE (mm):	19.4	RELATIVE DENSITY:	2.684				
SAMPLE STATE:	UNDISTURBED	INITIAL VOID RATIO:	0.575				
		VOID RATIO AFTER SOAKING:	0.576				

LOAD (kPa):	0	W	12.5	25	50	100	200	400	800	200	50	12.5
HEIGHT (mm):	19.40	19.41	19.19	19.06	18.87	18.58	18.15	17.69	17.10	17.18	17.25	17.28
VOID RATIO	0.575	0.578	0.558	0.547	0.532	0.508	0.473	0.436	0.388	0.394	0.400	0.402

LOAD (kPa):	0	12.5	25	50	100	200	400	800	200	50	12.5
HEIGHT (mm):	19.30	19.28	19.24	19.17	19.01	18.85	18.63	18.43	18.51	18.60	18.67
VOID RATIO	0.575	0.573	0.568	0.564	0.551	0.538	0.520	0.503	0.511	0.517	0.523



KONS/KONSOLIDASIE-DUBBEL/780-01



SOIL ANALYSIS BY : SOILLAB (Pty)
Lab reference No. : S04-790

Page : 1
Date Printed : 2004-09-29

Customer : GEOPRO
Job Description : COUNTRYVIEW GARDENS
Road Number :

Job Number : S04-790
Contract Number :
Date : 2004-08-27

SAMPLE DESCRIPTION						
Sample Number	13188					
Sample Position	TP @ DCP2					
Sample Depth (mm)	700-1600					
Material Description	DARK Y/O W/ GRANITE SANDY CLAY					
Max size of boulder (mm)	-					
SCREEN ANALYSIS (% PASS)						
75,00 mm	100					
63,00 mm	100					
53,00 mm	100					
37,50 mm	100					
26,50 mm	100					
19,00 mm	100					
13,20 mm	100					
4,750 mm	100					
2,000 mm	91					
0,425 mm	62					
0,075 mm	41					
SOIL MORTAR						
Coarse Sand 2,000-0,425	31					
Coarse Fine Sd 0,425-0,250	6					
Medium Fine Sd 0,250-0,150	8					
Fine Fine Sand 0,150-0,075	10					
Material <0,075	45					
CONSTANTS						
Grading Modulus	1.06					
Liquid Limit	37					
Plasticity Index	16					
Linear Shrinkage (%)	8.0					
Sand Equivalent						
Classification - TRB	A-6 (3)					
Classification - TRH14	G8					
CBR / UCS VALUES		CBR				
MOD. AASHTO						
Max Dry Density (kg/m ³)	1930					
Optimum Moisture Cont (%) .	11.3					
Moulding Moisture Cont (%) .	11.4					
Dry Density (kg/m ³)	1930					
% of Max Dry Density	100.0					
100% Mod CBR/UCS	63					
% Swell	0.1					
NRB						
Dry Density (kg/m ³)	1820					
% of Max Dry Density	94.3					
100% NRB CBR/UCS	25					
% Swell	0.5					
PROCTOR						
Dry Density (kg/m ³)	1688					
% of Max Dry Density	87.5					
100% Proc CBR/UCS	9					
% Swell	0.3					
CBR / UCS VALUES						
100% Mod AASHTO	63					
98% Mod AASHTO	46					
97% Mod AASHTO	39					
95% Mod AASHTO	28					
93% Mod AASHTO	21					
90% Mod AASHTO	13					



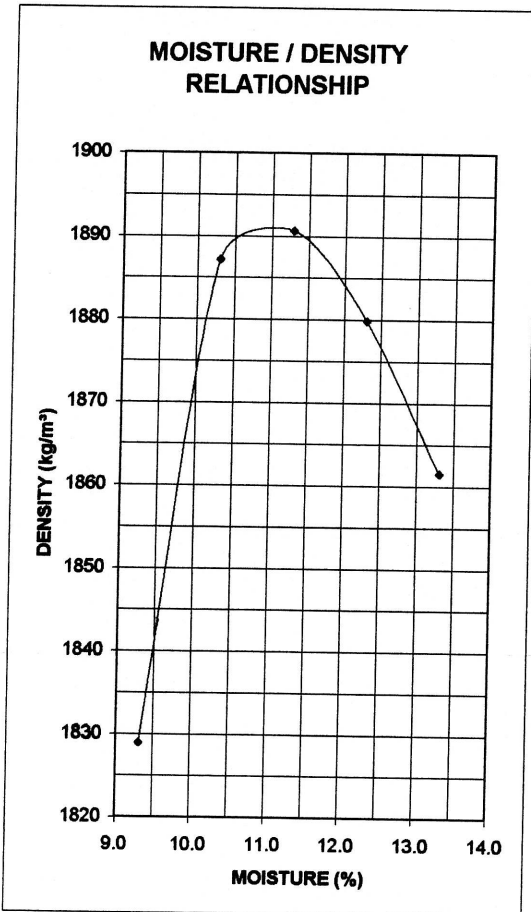
PROJECT : COUNTRYVIEW GARDENS

DATE : 2004-09-02

Position	TP 2	TP 2	TP 4	TP 4	TP 5	TP 5		
Layer	SURFACE	BOTTOM	SURFACE	BOTTOM	SURFACE	BOTTOM		
Peg distance/Test No.		OF TP		OF TP		OF TP		
Depth (mm)	0-300	0-300	0-300	0-300	0-300	0-300		

Field Moisture Content	5.1	10.2	8.9	3.9	3.3	9.0		
Field Dry Density (kg/m ³)	1661	1623	1711	1697	1891	1646		
Optimum Moisture Content (%)		11.0		11.0		11.0		
Max./Appar. Density (kg/m ³)		1891		1891		1891		

Percentage Compaction (%)		85.8		89.7		87.0		
---------------------------	--	------	--	------	--	------	--	--



Sketch Plan



REMARKS:

DENSITY/790-01