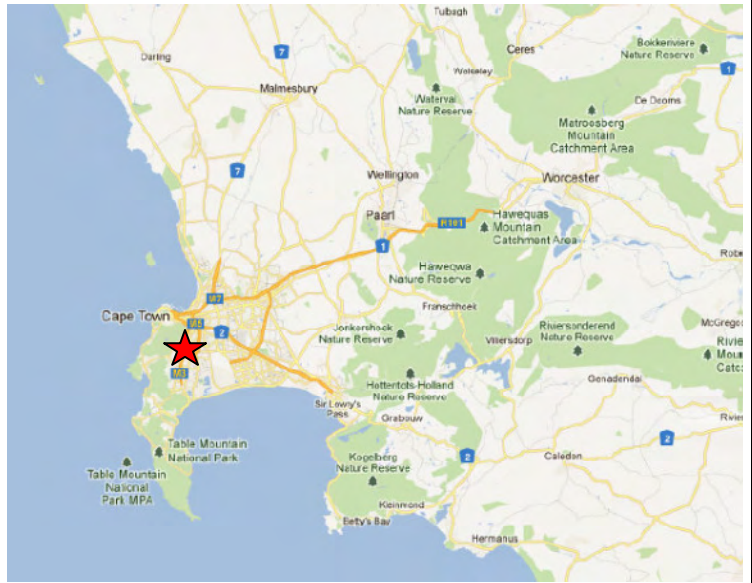


# 13.6 APPENDIX F

DATA SHEETS OF BUILDINGS

---

## 13.6.1: HOUSE KEURBOS



Map of the Western Cape. Red star indicates location of house (<http://maps.google.co.za/> Accessed 25/04/2012 and amended by author).



<b>JOB NUMBER</b>	None pre 1960's
Slide Collection	CS
<b>PROJECT</b>	House for parents
<b>PROJECT TYPE</b>	Residential
<b>LOCATION</b>	Latitude: -33.993665° Longitude: 18.444567° Upper Primrose Street, Bishopscourt, Cape Town.
<b>YEAR</b>	1951
<b>CLIENT</b>	Justice and Mrs. Fagan (Fagan's parents)
<b>COST</b>	unknown
<b>AWARD</b>	None
<b>REFERENCES</b>	Casa de Arbitare 2004. Home, July 2006.

House and Garden, December 2005.

Huisgenoot, August 1971

Fagan, G.T. 1983b. *Architectural language*. Paper delivered at the ISAA Architectural Congress, University of Cape Town, April 1983. Unpublished, Fagan archive.

Fagan, G.T. c.1975. *Gawie Fagan: Kommentaarteks*. Unpublished lecture, Fagan archive.

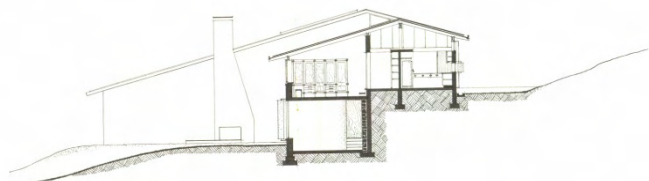
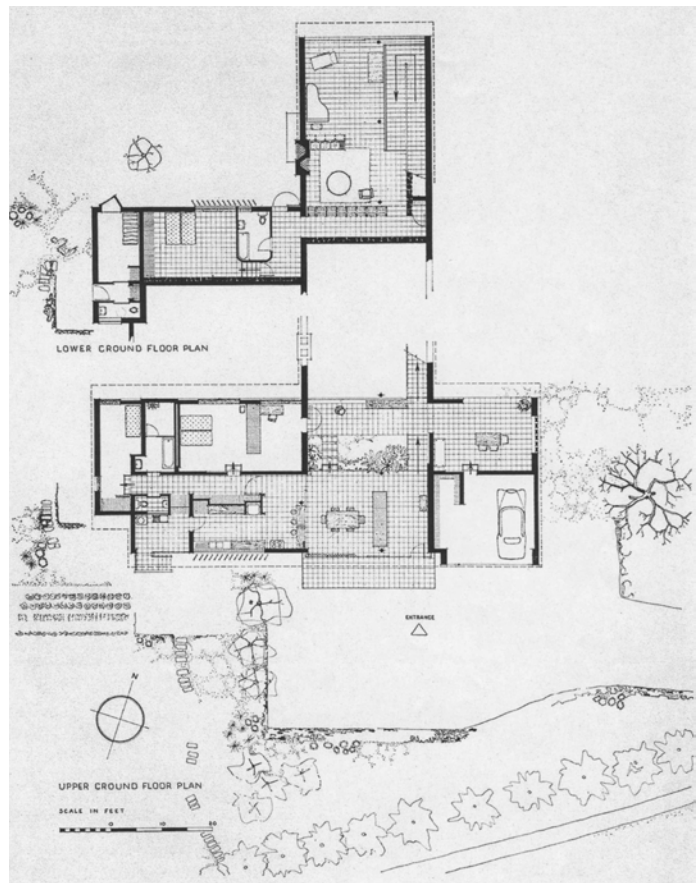
Fagan, G.T. 1985. *Regionalism*. Lecture delivered at Architecture Student's Conference, University of Cape Town, 4 April 1985. Unpublished, Fagan archive.

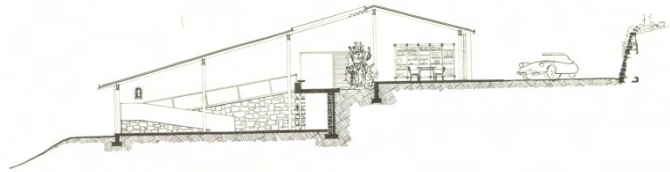
Wale, Laurie (ed.) c.1964. *New Home Building Ideas – Architects' Plans for Southern Africa*. Johannesburg: Purnell & Sons.

Wale, L. (ed). 1959. *Hillside House, Bishopscourt, Cape Town*. Architect and Builder. November:34-39.

## DOCUMENTATION

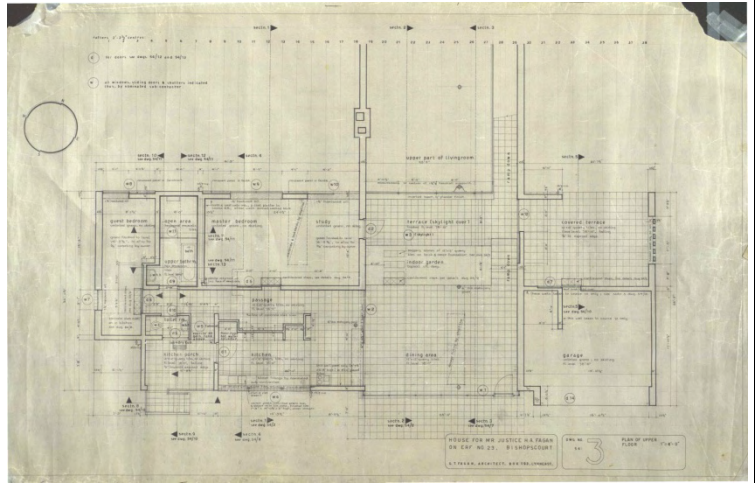
### Sketch plans



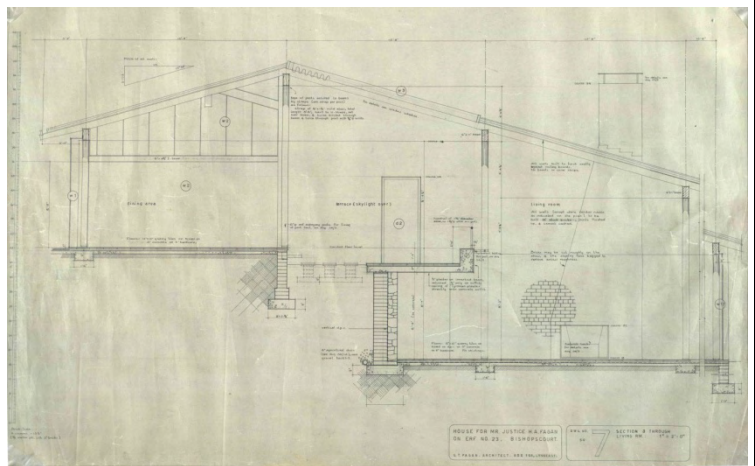


Sketch plans, copies of ink on tracing, undated and unnumbered.

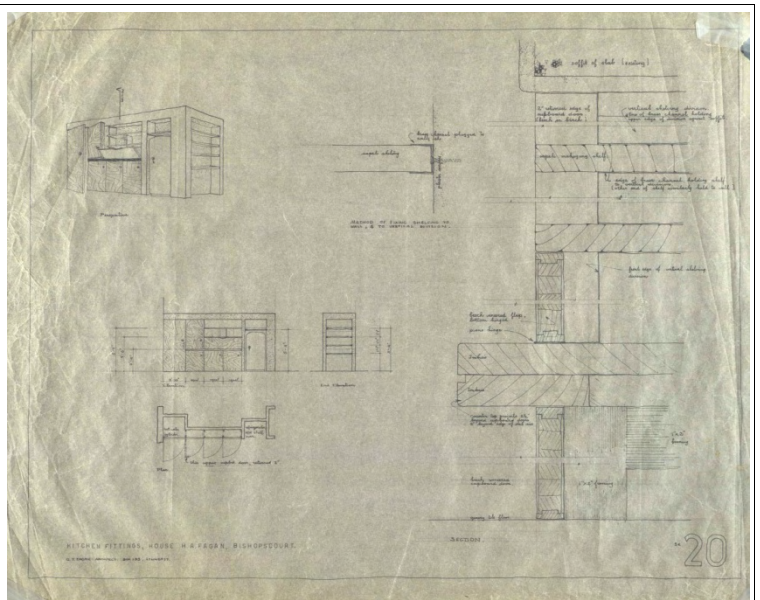

**Working drawings**



Upper floor plans, ink on tracing, numbered 54 3.



Section, ink on tracing, numbered 54 7.

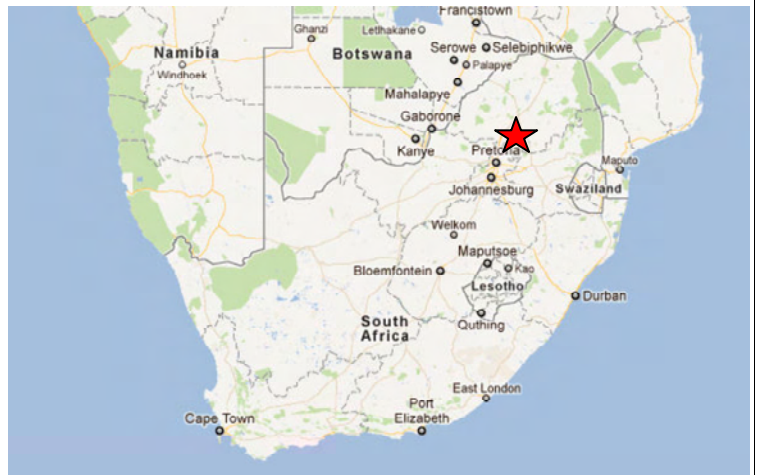


Hall cupboard, ink on tracing, numbered 54 20.

## 13.6.2: HOUSE LANGGELUK



(Author, 2008)



Map of the Western Cape. Red star indicates location of house (<http://maps.google.co.za/> Accessed 28/04/2012 and amended by author).



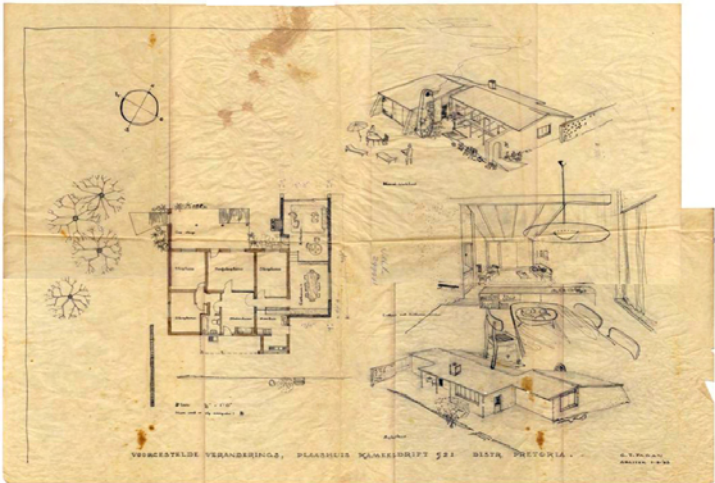
**JOB NUMBER**

None pre 1960's

**PROJECT**

Own house

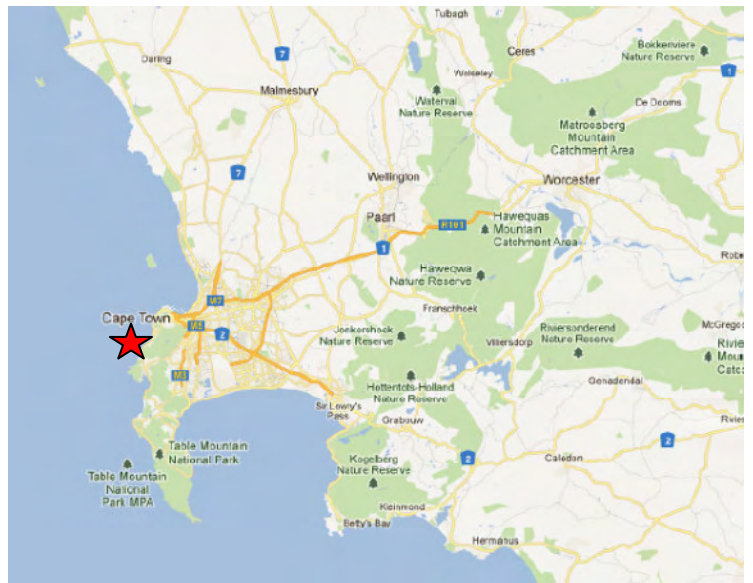


<b>PROJECT TYPE</b>	Residential
<b>LOCATION</b>	Latitude: -25.651602° Longitude: 28.327422°  Kameeldrift, Eastern Pretoria
<b>YEAR</b>	1963
<b>CLIENT</b>	The Fagans
<b>COST</b>	unknown
<b>AWARD</b>	None
<b>REFERENCES</b>	None
<b>DOCUMENTATION</b>	
<b>Sketch plans</b>	 <p>Sketch plans, ink on bumf, 1 August 1963.</p>

## 13.6.3: HOUSE DIE ES



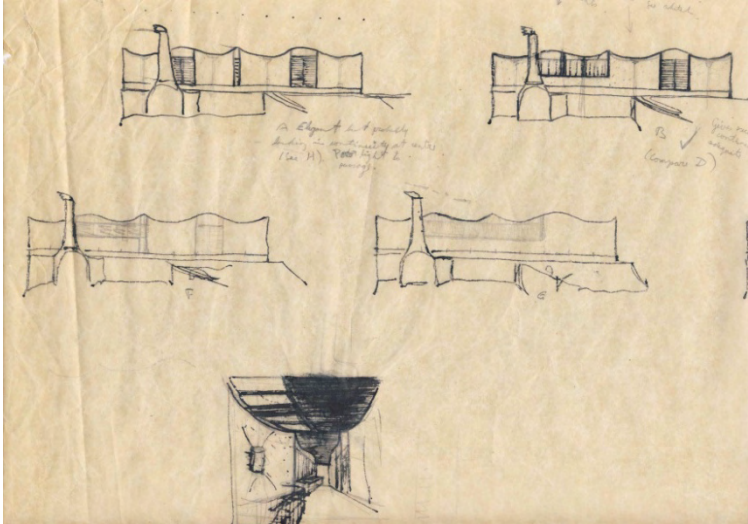
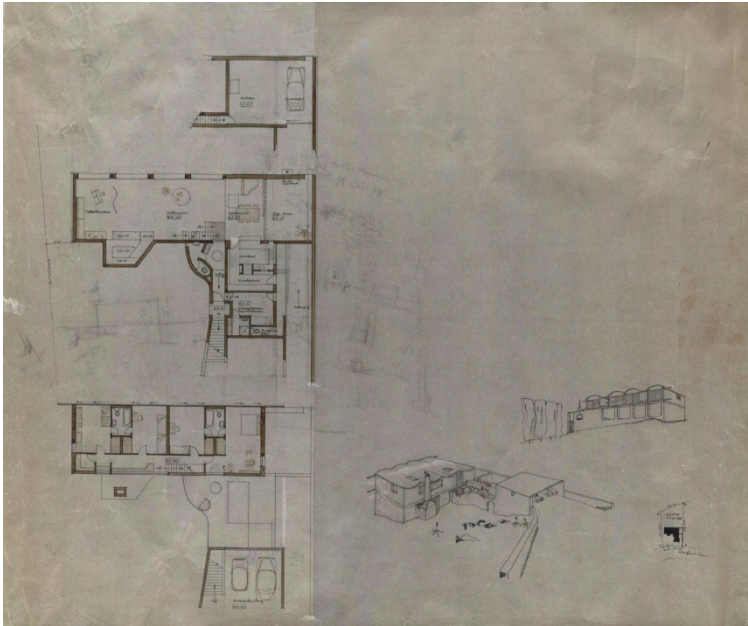
(Author, 2008)



Map of the Western Cape. Red star indicates location of house (<http://maps.google.co.za/> Accessed 25/04/2012 and amended by author).

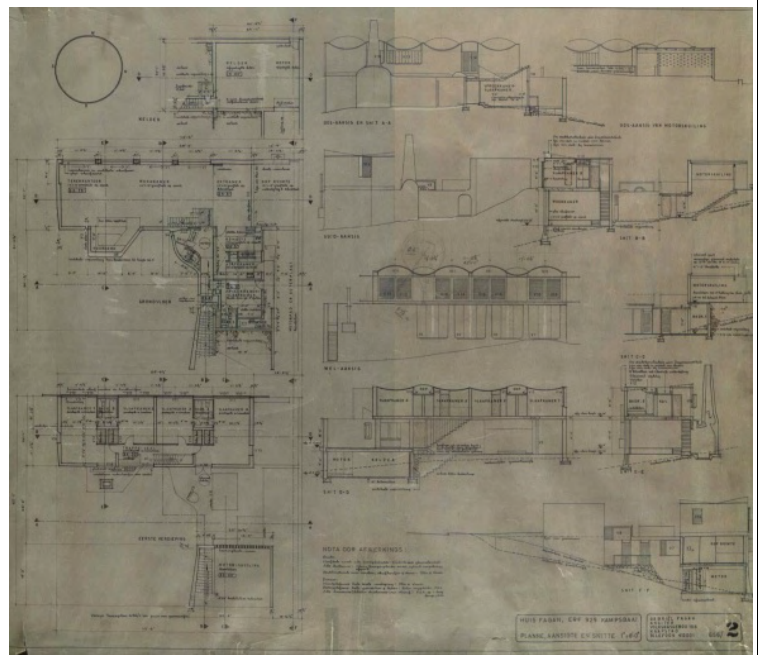


<b>JOB NUMBER</b>	656
<b>Slide Collection</b>	CE
<b>PROJECT</b>	Fagan House
<b>PROJECT TYPE</b>	Residential
<b>LOCATION</b>	Latitude: -33.956436° Longitude: 18.384078° Camps Bay
<b>YEAR</b>	1965 (started 1964 and kitchen drawings 1969)
<b>CLIENT</b>	Mr. and Mrs. Fagan
<b>COST</b>	Unknown
<b>AWARD</b>	None
<b>SOURCES</b>	Beck, H. (ed.). 1985. Architects House, Camps Bay Cape Town. <i>UIA International Architect</i> (8):48-49.

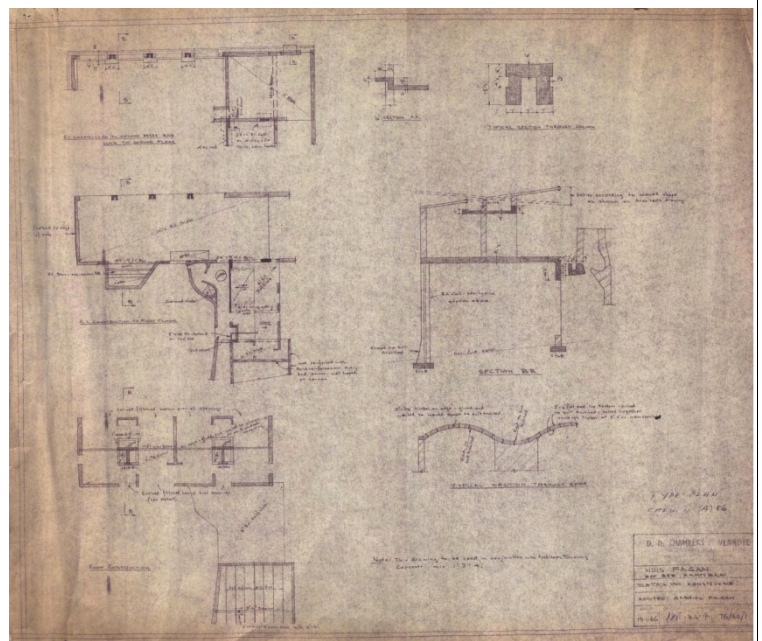
	<p>Fagan, G.T. 2005b, Gabriel Fagan. <i>Twenty Cape Houses</i>. Cape Town: Breestraat Publikasies.</p> <p>Anon, 2007. <i>Houses of the World</i>, Gardner Books.</p> <p>Fagan, G.T. 1983c. Architectural Language. <i>Architecture South Africa</i>. May June:50-51.</p>
<b>DOCUMENTATION</b>	
<b>Conceptual drawings</b>	 <p>Elevations and sketches of roof and inside space, pencil and ink on A2 bumf, undated and unnumbered.</p>
<b>Sketch plans</b>	 <p>Sketch plan ink on A1 tracing undated and unnumbered.</p>



Working drawings



Working drawing 656/2 A -ink on square tracing.

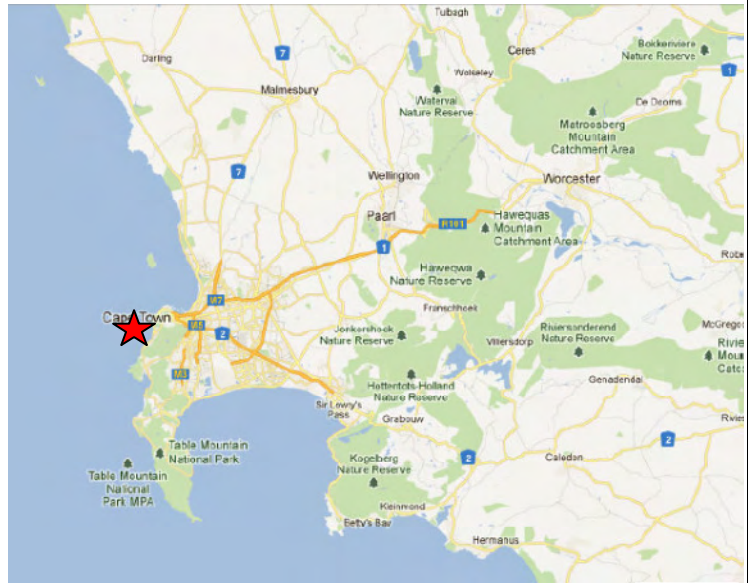


Eng drawing, ammonia print, 76/65/1.

## 13.6.4: HOUSE BERTIE-ROBERTS



(Fagan archive - Job No. 644, undated)



<http://maps.google.co.za/> Accessed 25/04/2012 and amended by author



<b>JOB NUMBER</b>	644
Slide Collection	Not indicated
<b>PROJECT</b>	House Bertie Roberts
<b>PROJECT TYPE</b>	Residential
<b>LOCATION</b>	Latitude: -33.946260° Longitude: 18.389024° Corner of Athol Road and Dal Avenue, Camps Bay
<b>YEAR</b>	1966
<b>CLIENT</b>	Bertie Roberts
<b>COST</b>	R22000 (tender R18 962)
<b>AWARD</b>	None

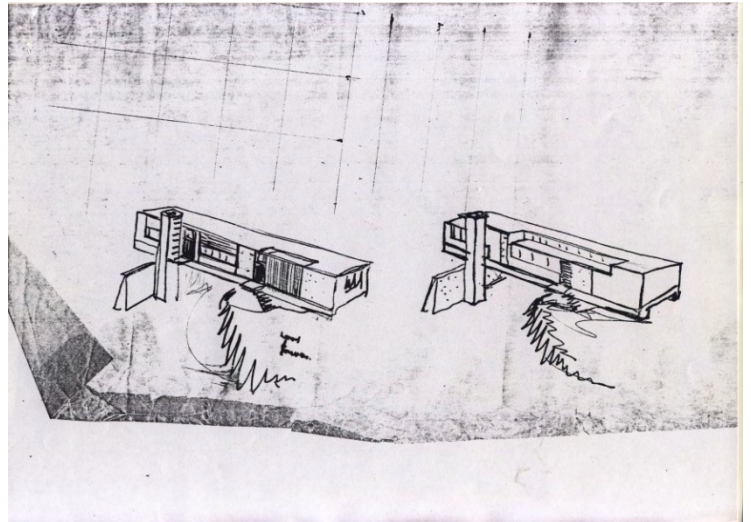
**SOURCES**

Architect and Builder, January 1968, p10-13.

Fagan, G.T. 2005, *Gabriel Fagan. Twenty Cape Houses*. Cape Town: Breestraat Publikasies.

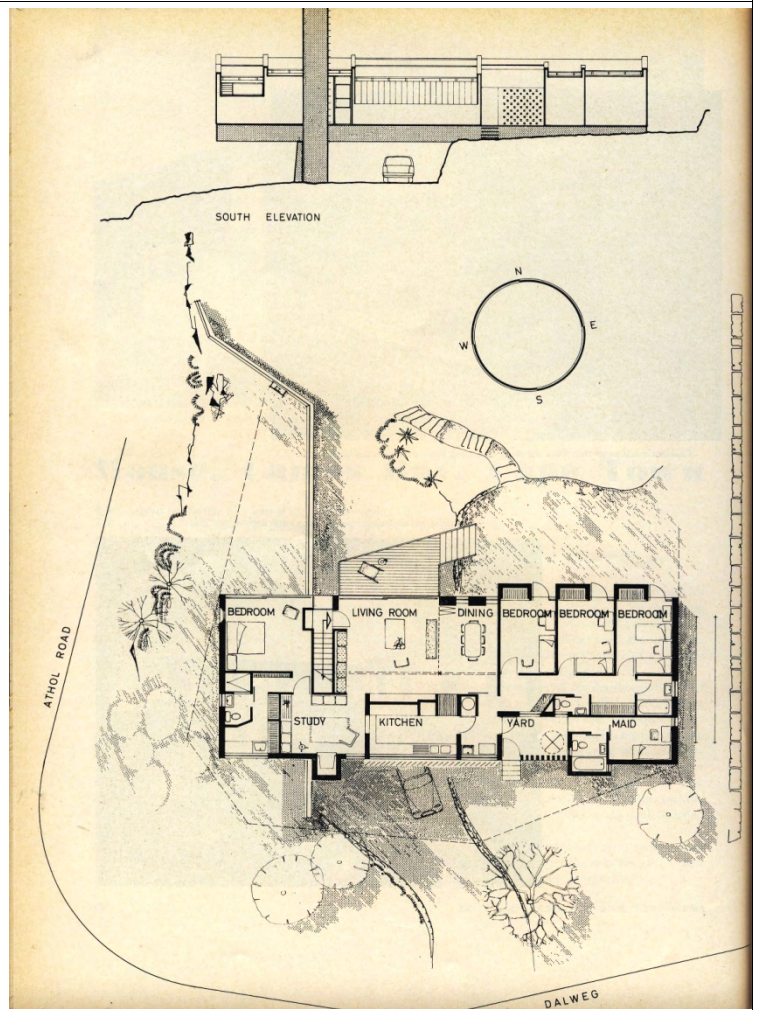
**DOCUMENTATION**

**Conceptual drawings**

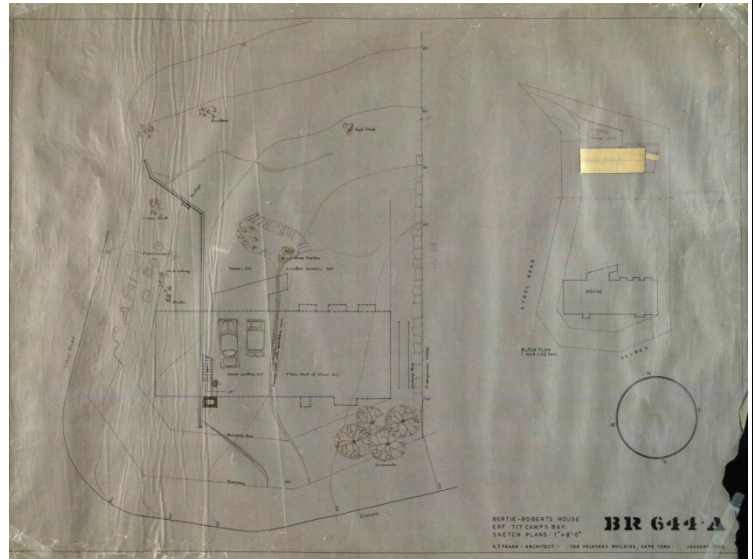


Fagan sketches, undated and unnumbered, photocopy.

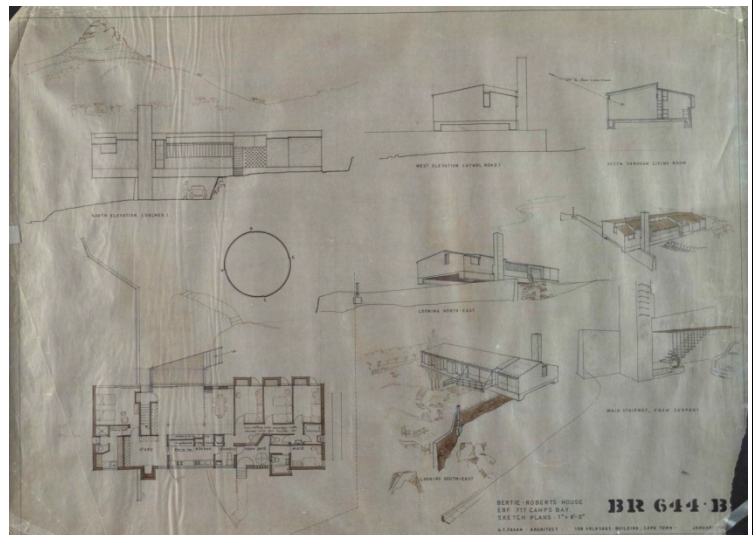
**Sketch plans**



Architect and Builder, January 1968, 12.

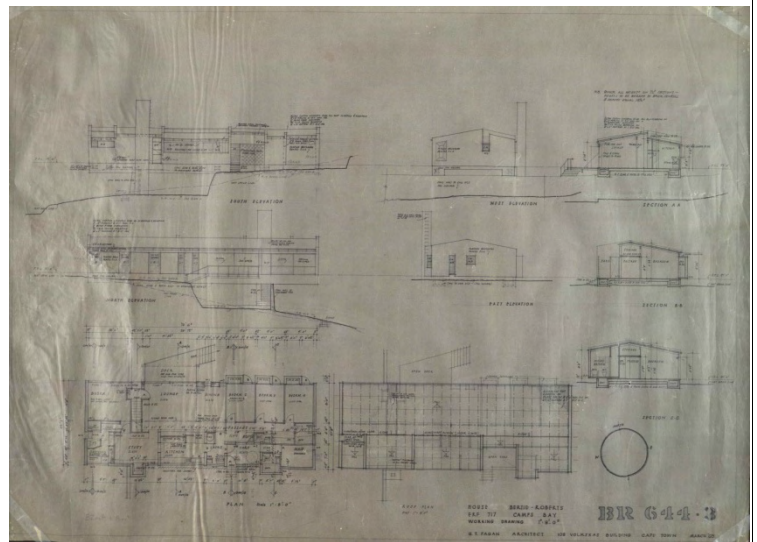


Sketch plans in ink on tracing BR 644-A, January 1965.

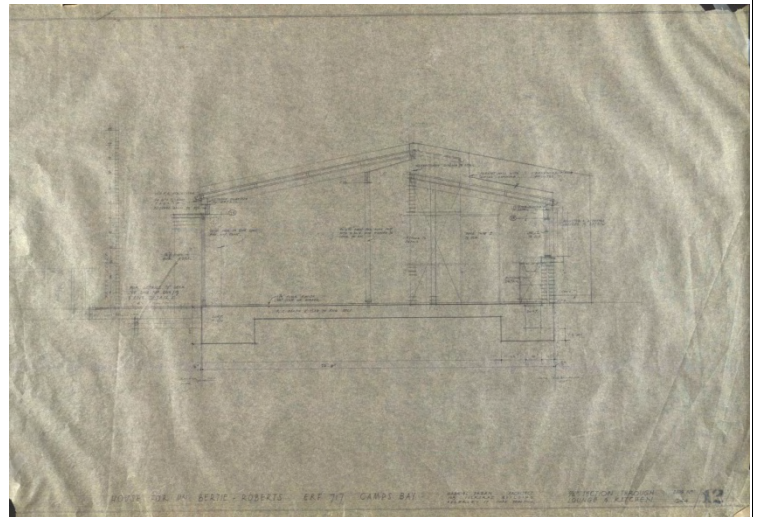


Sketch plans in ink on tracing BR 644-B, January 1965.

Working drawing

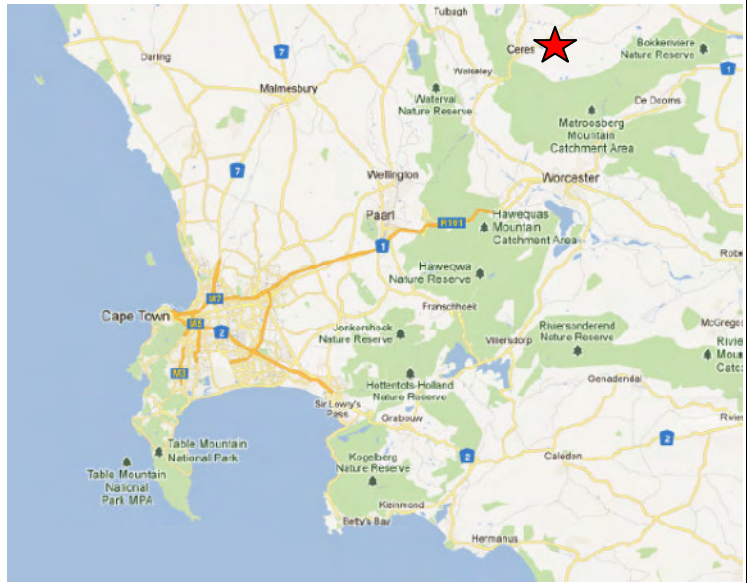


Working drawings – plans, sections, elevations Br 644-3, March 1965.



Section through lounge and kitchen, pencil and ink on bumf, 644-12 undated.

## 13.6.5: HOUSE SKAAPRIVIERPLAAS

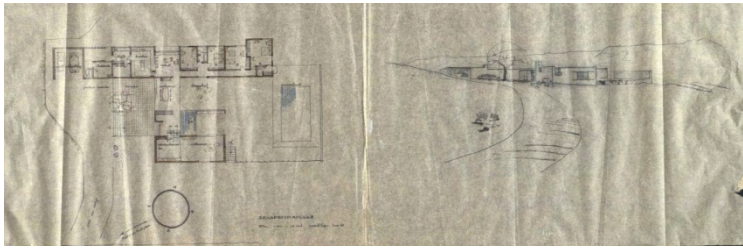
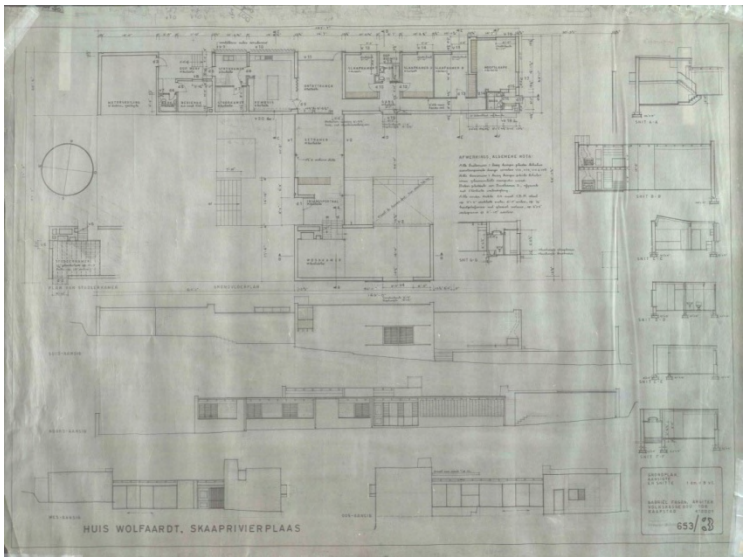
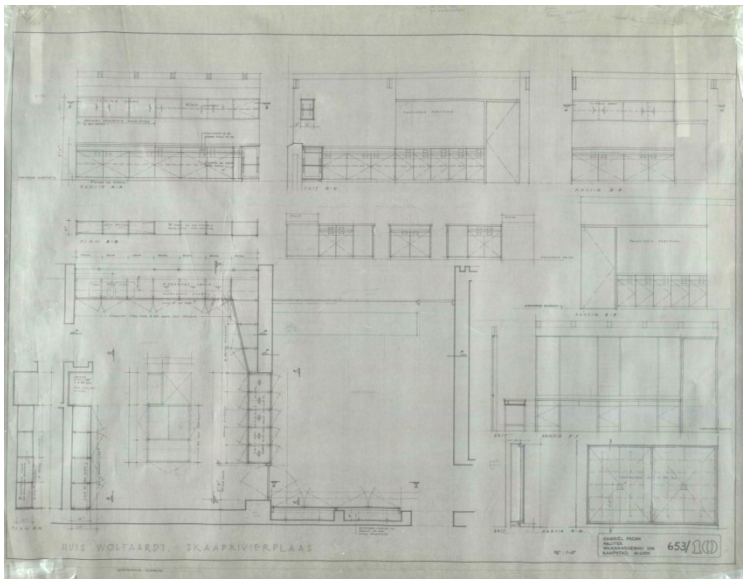


<http://maps.google.co.za/> Accessed 25/04/2012 and amended by author.



(Author, 2009).

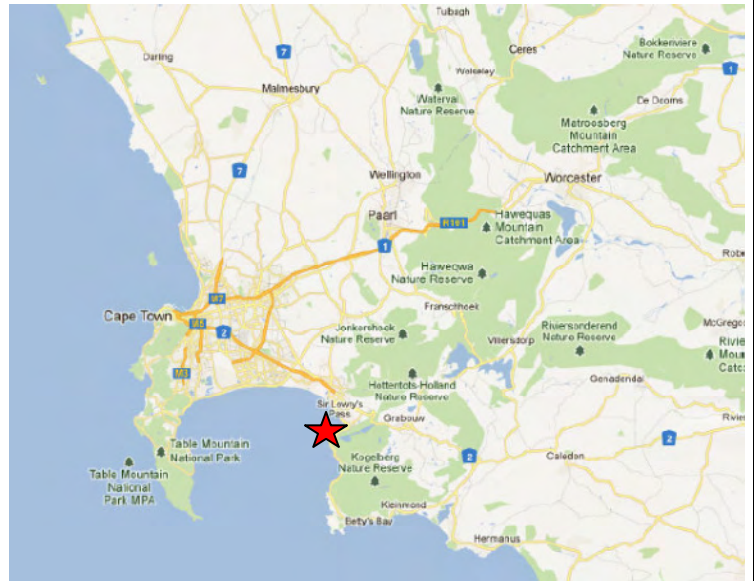
<b>JOB NUMBER</b>	653
<b>PROJECT</b>	Skaaprivierplaas (now called Northridge)
<b>PROJECT TYPE</b>	Residential
<b>LOCATION</b>	Latitude: 33.283333 Longitude: 19.283333  Skaaprivier lies about 16km NE of Ceres off the Ceres-Sutherland road in the Koue Bokkeveld
<b>YEAR</b>	1965
<b>CLIENT</b>	JS Wolfaardt
<b>COST</b>	R
<b>AWARD</b>	None
<b>PUBLICATION/s</b>	Fagan, G.T. 2005b, <i>Gabriel Fagan. Twenty Cape Houses.</i> Cape Town: Breestraat Publikasies.

<p><b>DOCUMENTATION</b></p> <p><b>Sketch plans</b></p> <p><b>Working drawings</b></p>	 <p>Plan and approach view, sketches in ink on bumf, June 1965, unnumbered.</p>  <p>Plans, sections and elevations, ink on tracing, Drwg. No. 653/3.</p>  <p>Kitchen cupboards, ink on tracing, Drwg. No. 653/10.</p>
---	--

## 13.6.6: HOUSE PATTERSON



(Author, 2009)



Map of the Western Cape. Red star indicates location of house (<http://maps.google.co.za/> Accessed 25/04/2012 and amended by author).

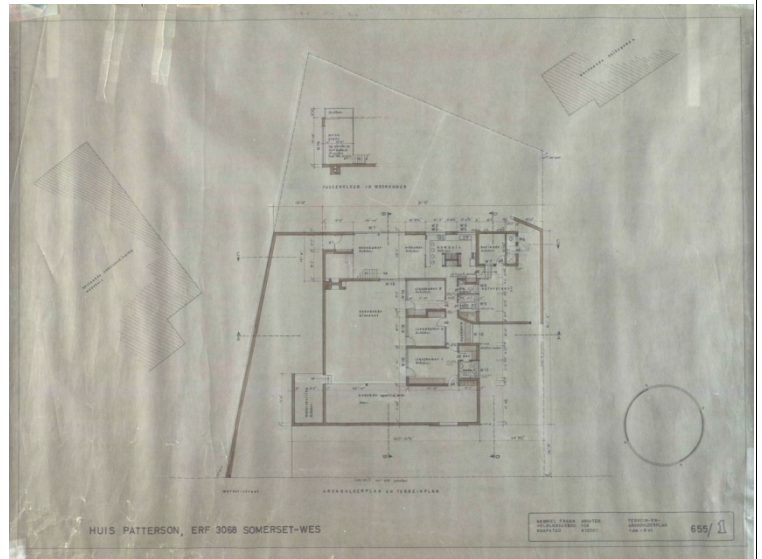


<b>JOB NUMBER</b>	655
<b>PROJECT</b>	House Patterson
<b>PROJECT TYPE</b>	Residential
<b>LOCATION</b>	Latitude: -34.078909° Longitude: 18.854734° 30 Morkel Street, Somerset West
<b>YEAR</b>	1966
<b>CLIENT</b>	Patterson - owner builder (owner now Mr. Dixon)
<b>COST</b>	R12500
<b>AWARD</b>	None
<b>SOURCES</b>	Fagan, G.T. 2005b, <i>Gabriel Fagan. Twenty Cape Houses.</i> Cape Town: Breestraat Publikasies.

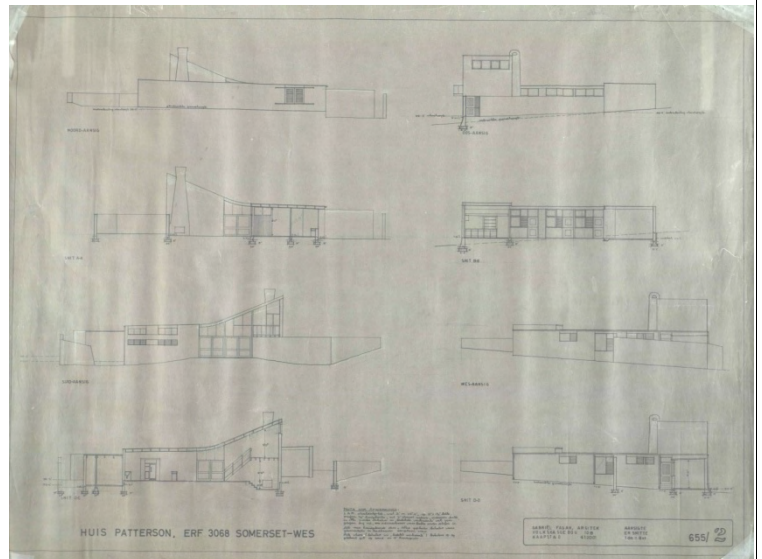


DOCUMENTATION

Sketch plans

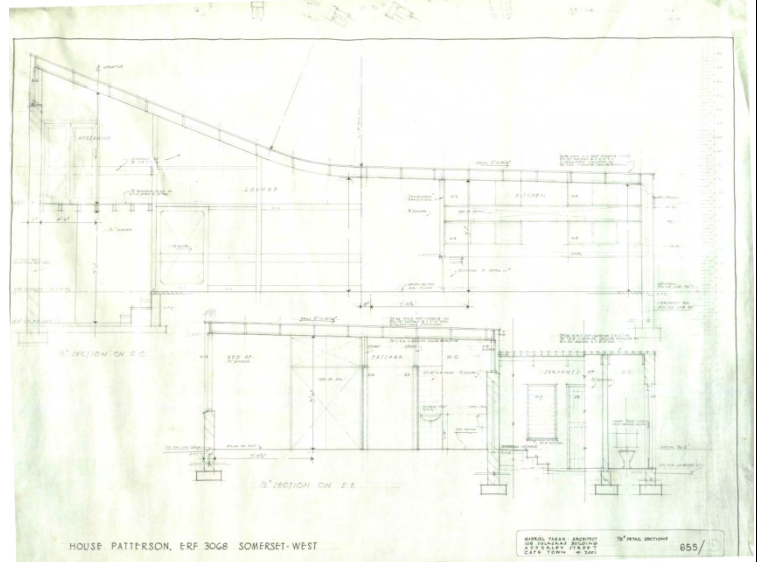


Sketch plans, ink on tracing, Drwg. No. 655/1.

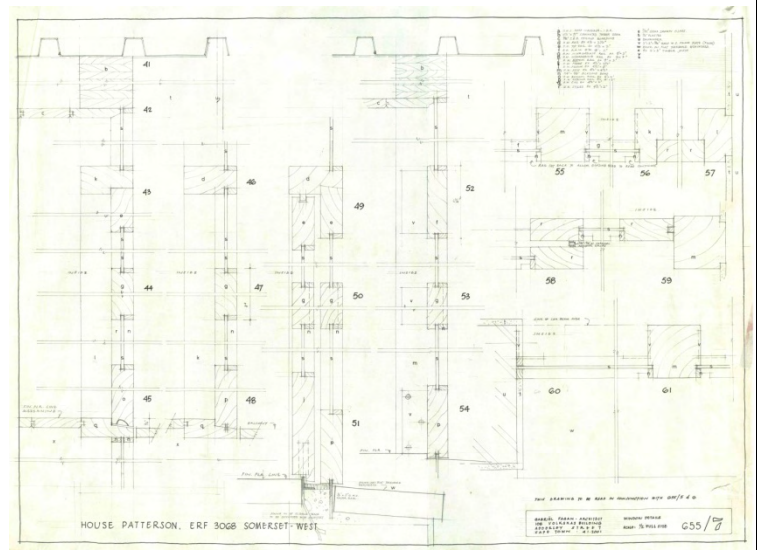


Sketch elevations, ink on tracing, Drwg. No. 655/2.

Working drawings



Detail sections, ink on tracing, Drwg. No. 655/9.

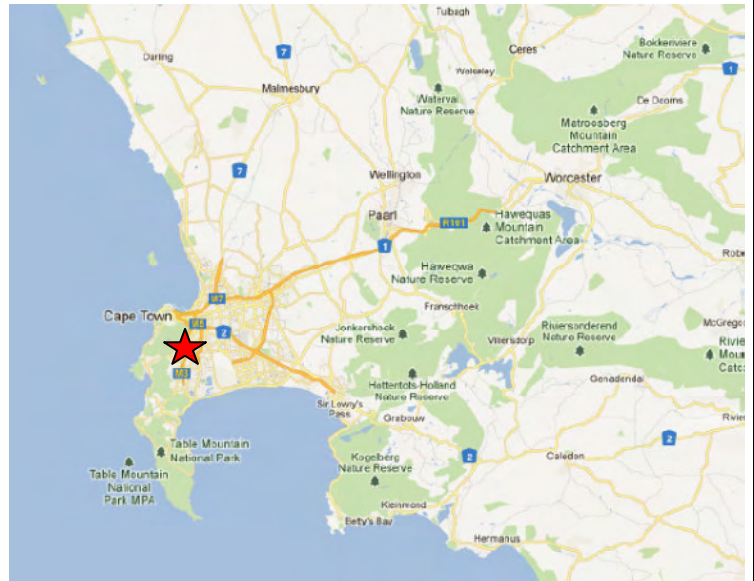


Window details, ink on tracing, Drwg. No. 655/7.

## 13.6.7: HOUSE RAYNHAM



(Author, 2007)




Map of the Western Cape. Red star indicates location of house (<http://maps.google.co.za/> Accessed 25/04/2012 and amended by author).



<b>JOB NUMBER</b>	695
<b>Slide Collection</b>	FK
<b>PROJECT</b>	House Raynham
<b>PROJECT TYPE</b>	Residential and business
<b>LOCATION</b>	Latitude: -33.980341° Longitude: 18.447765° 16 Boshoff Avenue, Newlands
<b>YEAR</b>	1967
<b>CLIENT</b>	Dr. and Mrs. Raynham
<b>COST</b>	R43 319.90
<b>AWARD</b>	None
<b>PUBLICATION/s</b>	Fagan, G.T. 2005b, <i>Gabriel Fagan. Twenty Cape Houses.</i> Cape Town: Breestraat Publikasies.


DOCUMENTATION

Client requirements

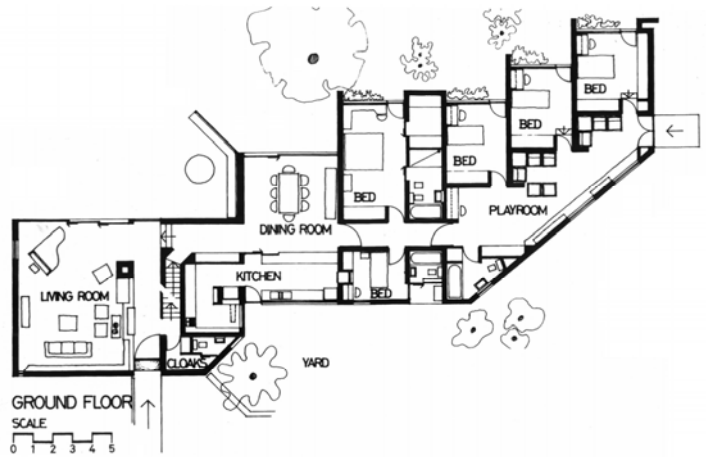


Client requirements as written by Fagan.

Sketch plans

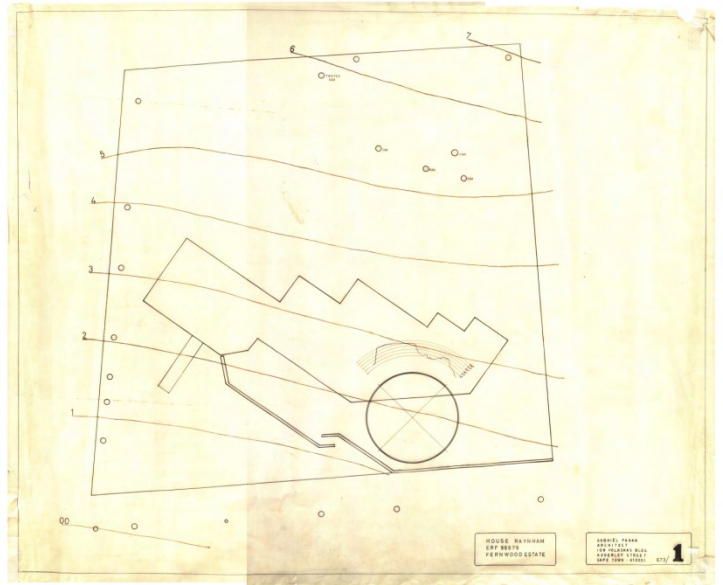


White cardboard model as built by John Rennie (John Rennie archive).

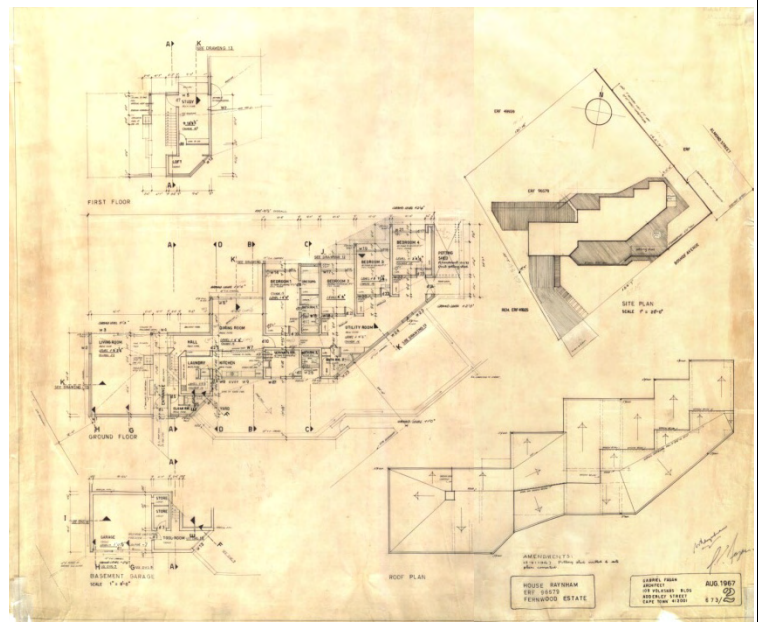


Ground floor plan. Unnumbered and undated.

Working drawings



Site plan and theodolite drawing, ink on tracing, 673/1, undated.

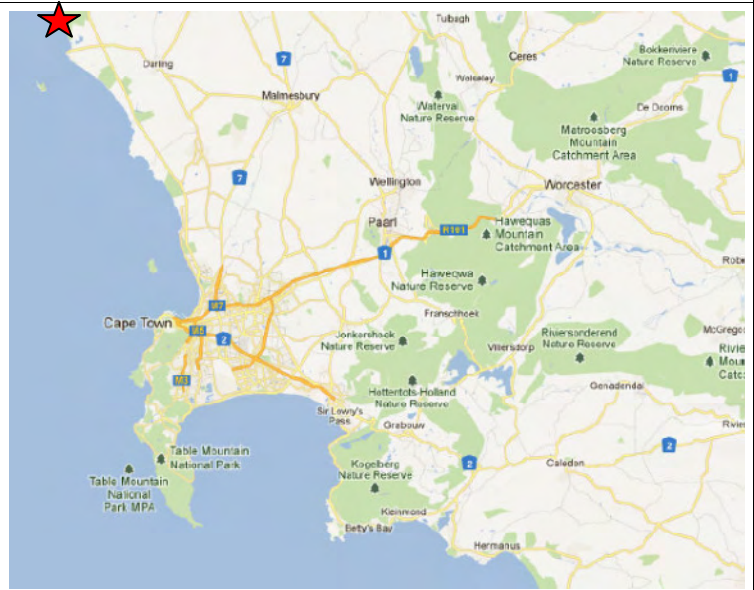


Plan, site and roof plans, ink on tracing, 673/2 dated August 1967.

## 13.6.8: HOUSE LEVIN



(Author, 2009)



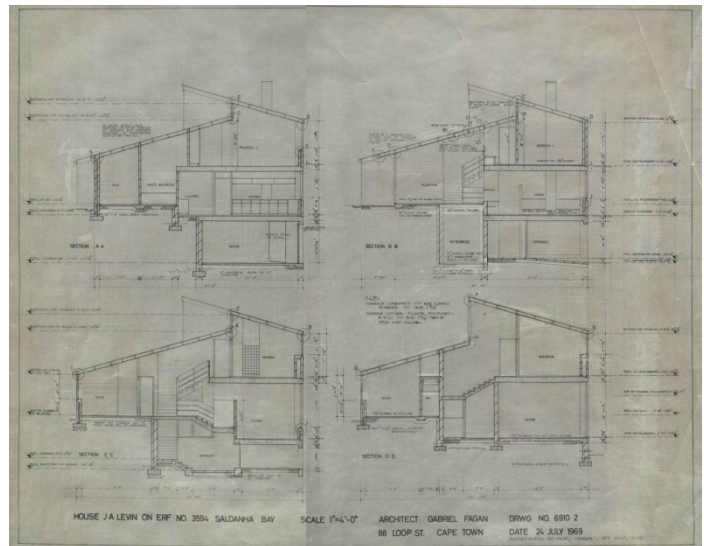
Map of the Western Cape. Red star indicates location of house (here slightly off map to the north)

(<http://maps.google.co.za/> Accessed 25/04/2012 and amended by author).

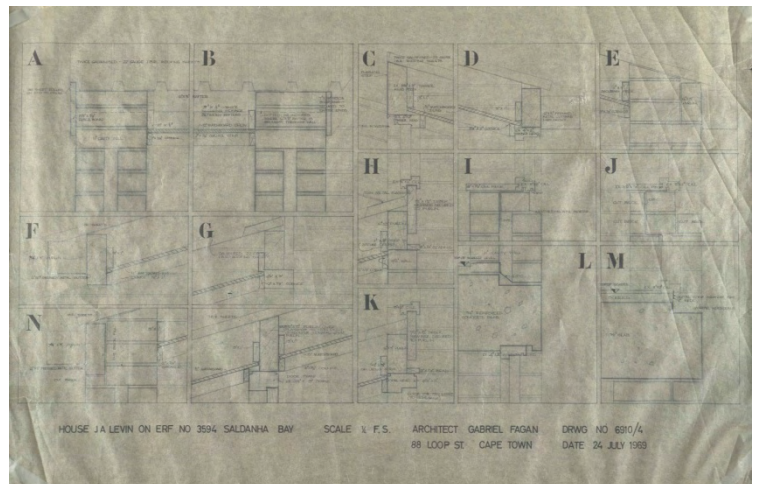


<b>JOB NUMBER</b>	6910
Slide Collection	DJ
<b>PROJECT</b>	House Levin
<b>PROJECT TYPE</b>	Residential
<b>LOCATION</b>	Strand Street, Saldanha Bay Latitude: -33.002458° Longitude 17.949292°
<b>YEAR</b>	1969/1970
<b>CLIENT</b>	Dr. D.J. Levin
<b>COST</b>	R23 410
<b>AWARD</b>	None
<b>PUBLICATION/s</b>	None





Sections 1:50, ink on tracing, Drwg. No. 6910/2, 24 July 1969.



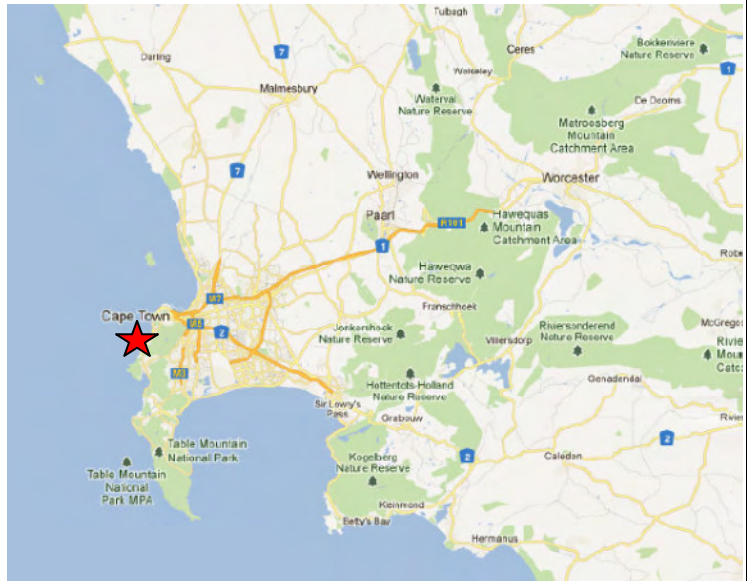
Construction details, pencil on bumf, Drwg. No. 6910/4, 24 July 1969.



## 13.6.9: HOUSE GARDINER



(Author, 2012)



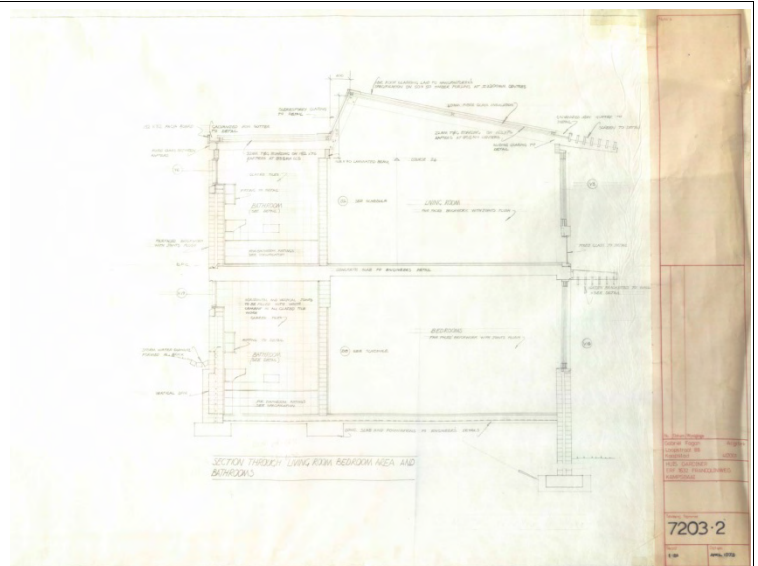
Map of the Western Cape. Red star indicates location of house  
(<http://maps.google.co.za/> Accessed 25/04/2012 and amended by author).



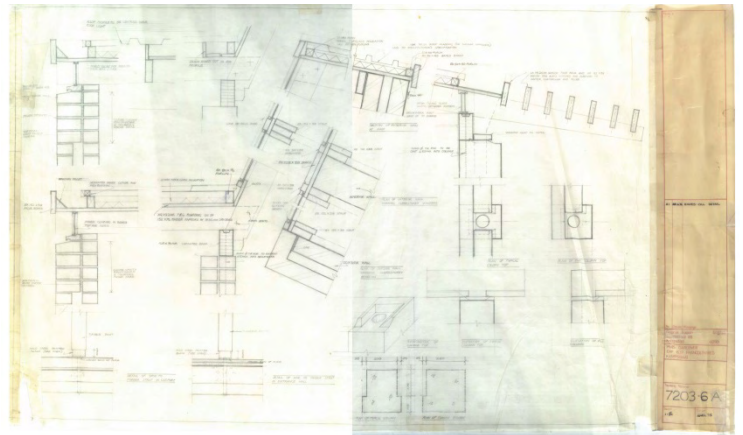
<b>JOB NUMBER</b>	7203
<b>PROJECT</b>	House Gardiner
<b>PROJECT TYPE</b>	Residential
<b>LOCATION</b>	Latitude: -33.959629° Longitude: 18.385393°  Francolin Road, Camps Bay
<b>YEAR</b>	1972
<b>CLIENT</b>	Taffie Gardiner
<b>COST</b>	R36 960-00
<b>AWARD</b>	None

<p><b>PUBLICATION/s</b></p>	<p>None</p>
<p><b>DOCUMENTATION</b></p>	
<p><b>Sketch plans</b></p>	<p>Sketch plan. Drwg No. 2, Ink on film. 10 August 1972.</p> <p>Sketch plan. Drwg No. 1, Ink on film. 10 August 1972.</p>

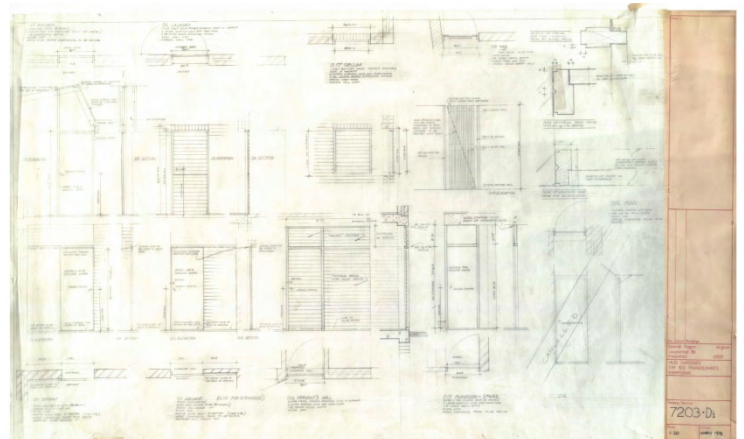
**Working drawings**



Section through dining room, entry hall and play room, pencil on bumf, Drwg. No. 7203-2, April 1973.

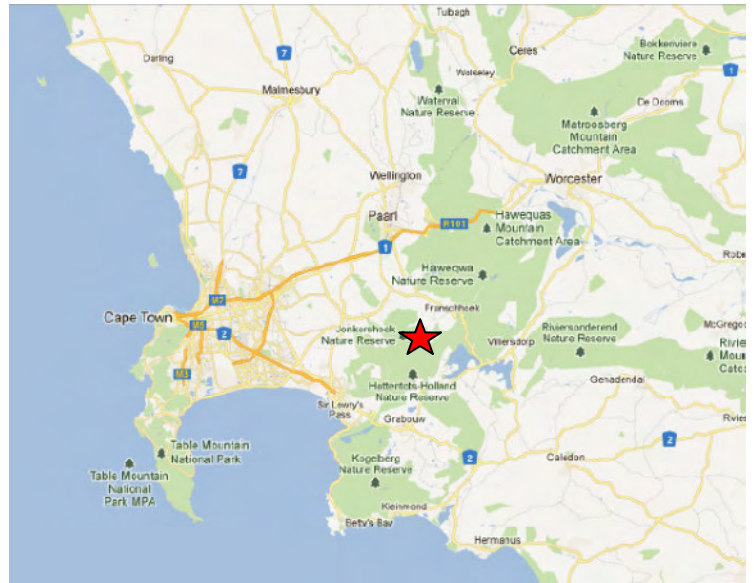


Roof details, pencil on bumf, Drwg. No. 7203-6A, April 1973.



Door schedule and details, pencil on bumf, Drwg. No. 7203-02, March 1974.

## 13.6.10: HOUSES IDAS VALLEY



<http://maps.google.co.za/> Accessed 25/04/2012 and amended by author.




<b>JOB NUMBER</b>	7503
Slide Collection	EH
<b>PROJECT</b>	Idas Valley Housing
<b>PROJECT TYPE</b>	Residential Housing
<b>LOCATION</b>	Latitude: -33.917491° Longitude: 18.885549°  Lelie Road, Stellenbosch
<b>YEAR</b>	1975
<b>CLIENT</b>	Major Erskine
<b>COST</b>	R33 506.45
<b>AWARD</b>	None
<b>PUBLICATION/s</b>	Fagan, G.T. 1983b. <i>Architectural language</i> . Paper delivered at the ISAA Architectural Congress, University of Cape Town, April 1983. Unpublished, Fagan archive.  Fagan, G.T. 1985. <i>Regionalism</i> . Lecture delivered at

Architecture Student's Conference, University of Cape Town, 4 April 1985. Unpublished, Fagan archive.

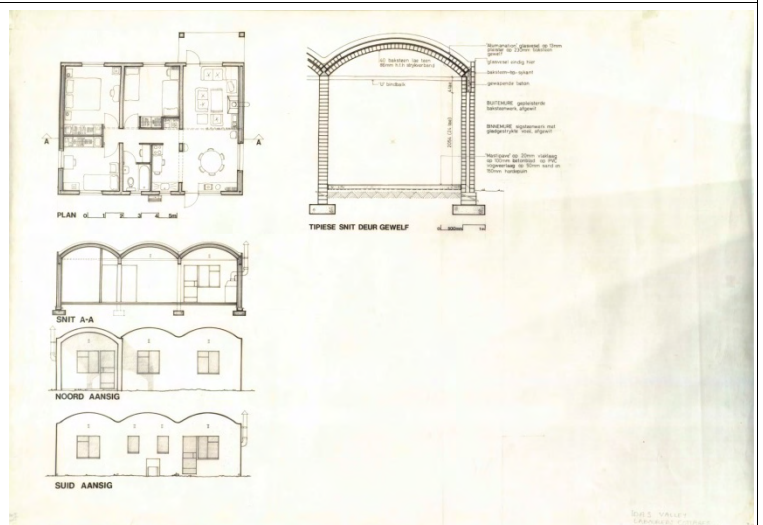
**DOCUMENTATION**

**Conceptual drawings**



Fagan sketch. Pencil on bumf. Unnumbered and undated.

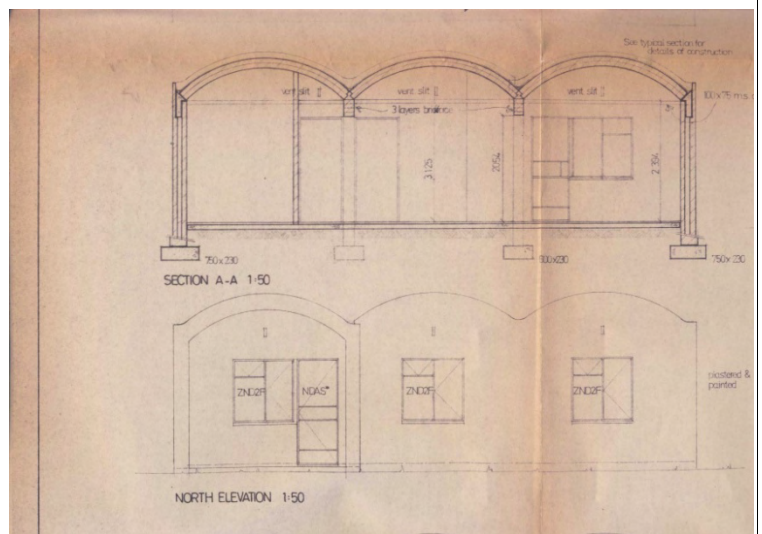
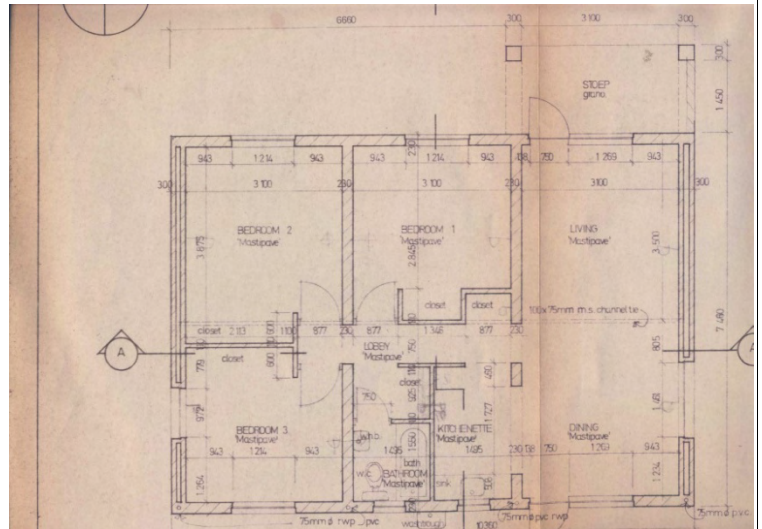
**Sketch plans**



1:200 plans and elevations unnumbered (ink on tracing)



Working drawings



Plans sections elevations 1:50 Drwg. No. 7503/1/2.

## 13.6.11: HOUSE SWANEPOEL



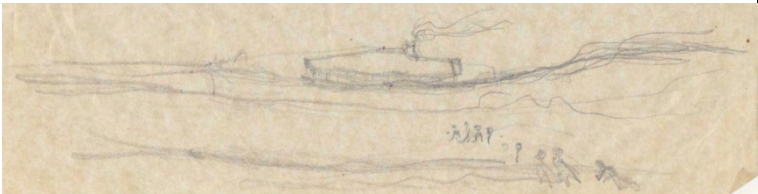

(Author, 2005 and Fagan archive Slide Collection IC)



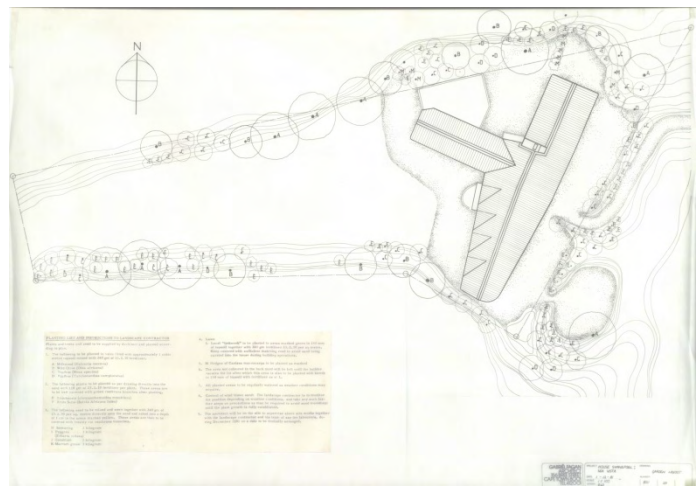
Map of the Western Cape. Red star indicates location of house (<http://maps.google.co.za/> Accessed 25/04/2012 and amended by author).



<b>JOB NUMBER</b>	8011
Slide collection	IC
<b>PROJECT</b>	Swanepoel holiday house
<b>PROJECT TYPE</b>	Residential
<b>LOCATION</b>	Cape St. Francis
<b>YEAR</b>	1980-1981
<b>CLIENT</b>	Jan (Swanie) and Montoux Swanepoel
<b>COST</b>	Contract amount: R110 000-00 Final account: R117 013-57
<b>AWARD</b>	1983 Institute of Architects Award

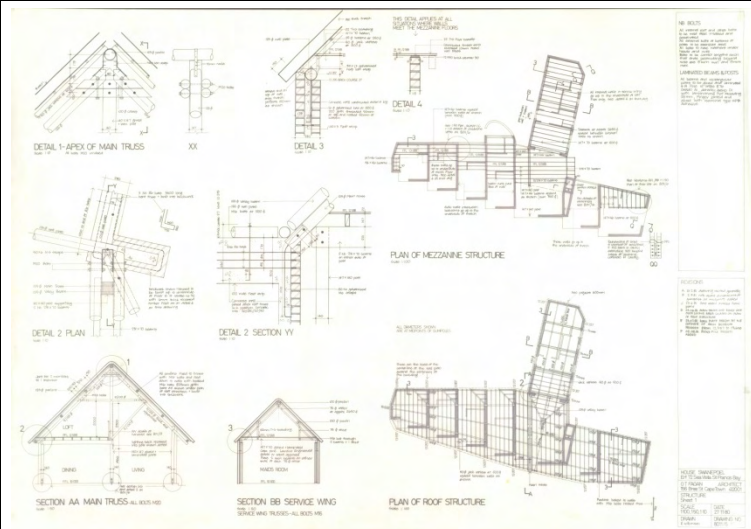
<b>PUBLICATION/s</b>	<p>Fagan, G.T. 1983b. <i>Architectural language</i>. Paper delivered at the ISAA Architectural Congress, University of Cape Town, April 1983. Unpublished, Fagan archive.</p> <p>Architect and Builder, May 1983.</p> <p>Architecture SA November/December 1983.</p> <p>De Kat March ?</p> <p>Sunday Times 30 October 1983.</p> <p>Tuinhuis 1990.</p>
<b>DOCUMENTATION</b>	
<b>Conceptual drawings</b>	 <p>Fagan sketch of house as a hammock in the dunes. Pencil on bumf. Undated and unnumbered.</p>
<b>Sketch plans</b>	 <p>ground floor plan soft and mezzanines shaded</p> <p>Ground floor plan 1:100, ink and Letraset on tracing, unnumbered and titled "Swanepoel Cape St. Francis".</p>



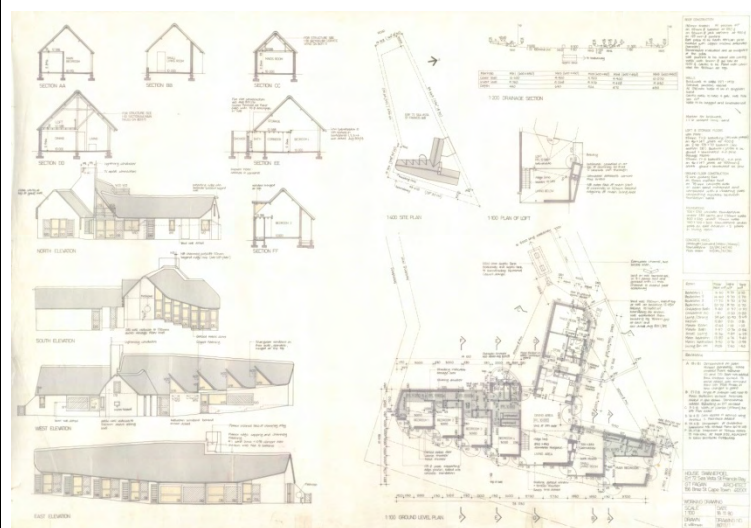


Sea Vista- Garden Layout 1-100 8011-29 01.12.181. Ink on tracing.

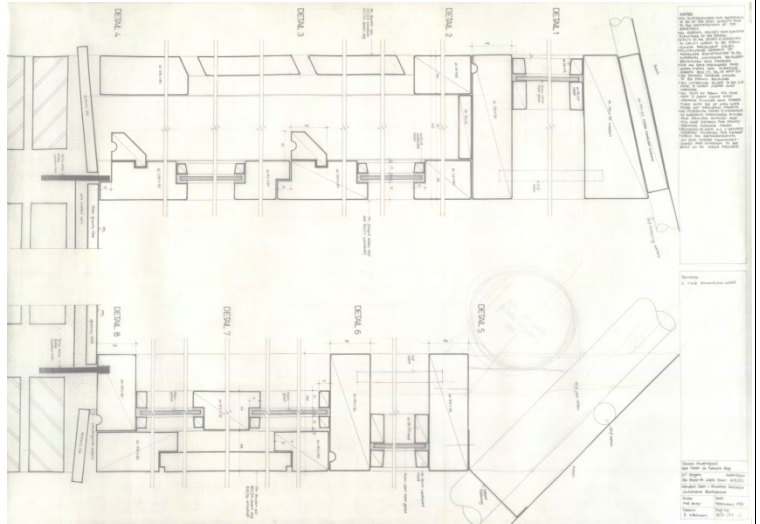
**Working drawings**



Structure sheet 1, 1:100 1:50 1:10, ink and pantone on tracing, 8011/5, 27.11.80.



Working drawing 1:100, ink, Letraset and pantone on tracing, 8011/1F, 18.11.80.

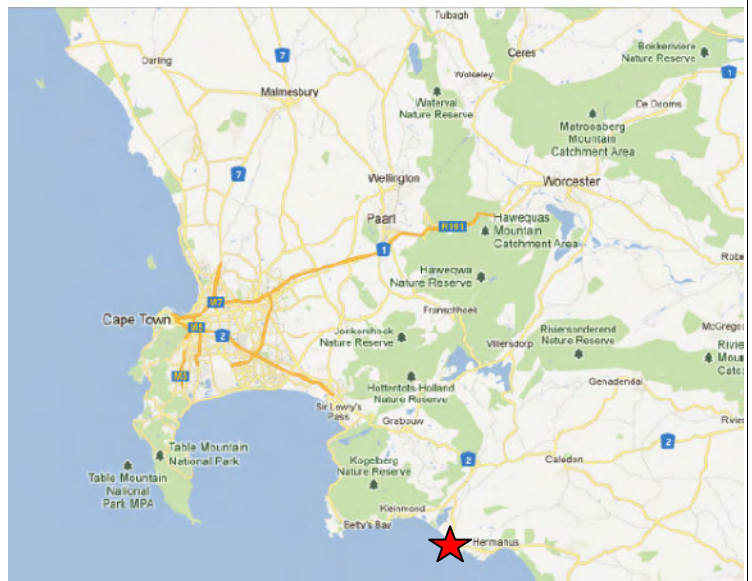


Window doors and shutter details FS, ink on tracing, 8011/22A.

## 13.6.12: HOUSE LÜCKHOFF



(Author, 2008)



Map of the Western Cape. Red star indicates location of house  
(<http://maps.google.co.za/> Accessed 25/04/2012 and amended by author).



**JOB NUMBER**

8101

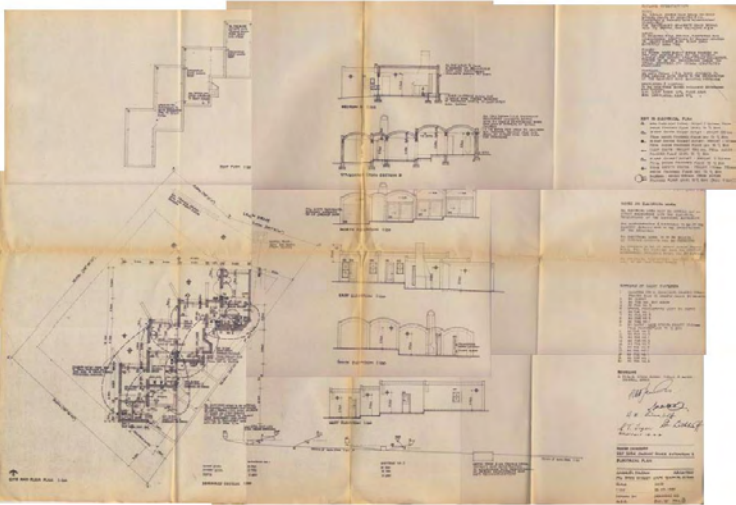
**Slide Collection**

HL

**PROJECT**

House Lückhoff

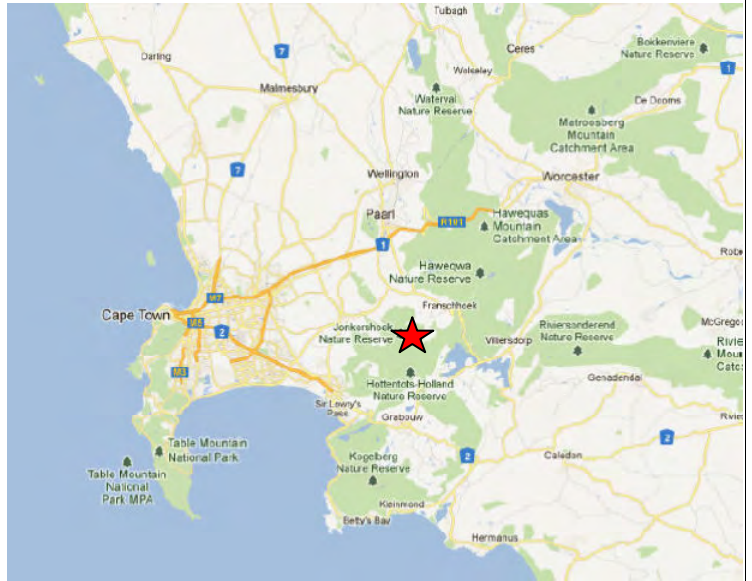


<b>Slide Collection</b>	
<b>PROJECT TYPE</b>	Residential
<b>LOCATION</b>	Latitude: -34.415041° Longitude: 19.174612°  Lagoon Drive, Onrust River
<b>YEAR</b>	1981
<b>CLIENT</b>	Mrs. Henkiemay Lückhoff
<b>COST</b>	R115 000
<b>AWARD</b>	None
<b>PUBLICATION/s</b>	None
<b>DOCUMENTATION</b>	
<b>Working drawings</b>	 <p>Sketch plans 1:100. Drwg No. 8101-51. 18/03/1981.</p>

# 13.6.13: HOUSE BLOMMAERT



(Author, 2008)



Map of the Western Cape. Red star indicates location of house (<http://maps.google.co.za/> Accessed 25/04/2012 and amended by author).



<b>JOB NUMBER</b>	8309 8204
Slide Collection	BT
<b>PROJECT</b>	Blommaert House
<b>PROJECT TYPE</b>	Residential
<b>LOCATION</b>	Latitude: -33.958175° Longitude: 18.870893°  Faber Street, Stellenbosch
<b>YEAR</b>	1982
<b>CLIENT</b>	Blommaert
<b>COST</b>	R144 216
<b>AWARD</b>	None
<b>SOURCES</b>	Fagan, G.T. 2005, <i>Gabriel Fagan. Twenty Cape Houses</i> . Cape Town: Breestraat Publikasies.


**DOCUMENTATION**

**Sketch plans**

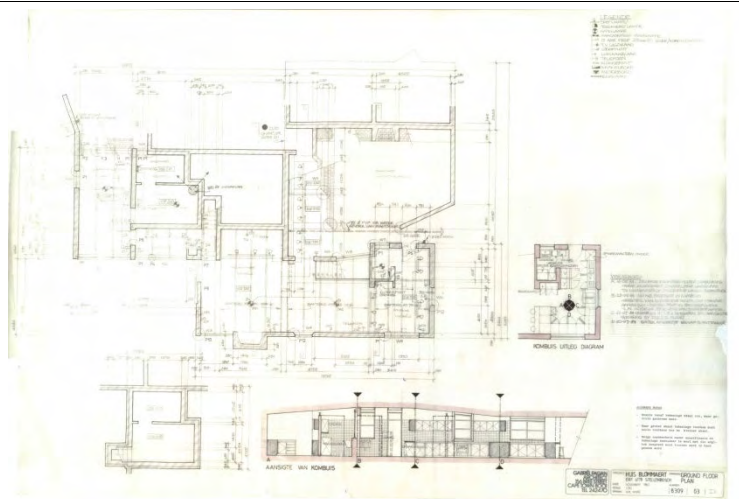


Sketch plans 1:100. Undated and unnumbered. Pencil crayon on ammonia print.

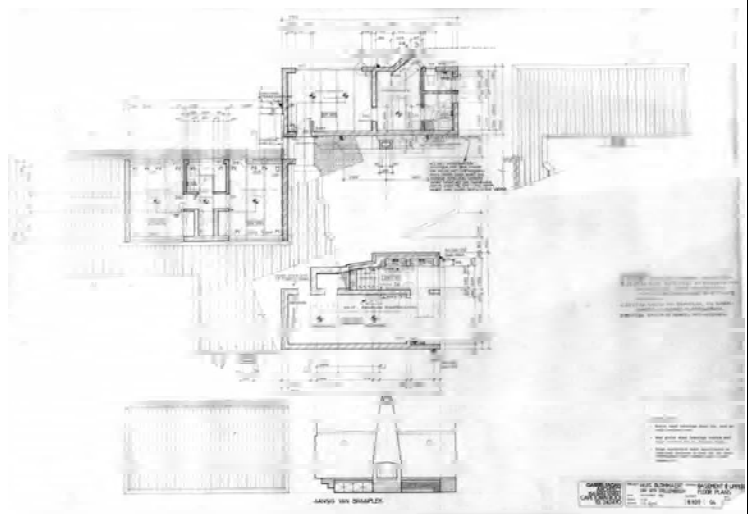
**Working drawings**



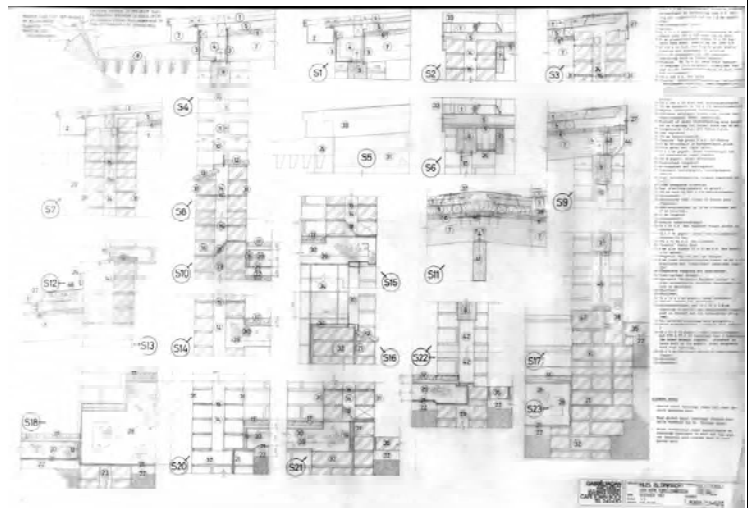
Elevations and site plan, pencil and/or ink on tracing, Drwg. No.VH1A.



Ground floor plan 1:50, pencil and/or ink on tracing, Drwg. No.8309-03D



Basement and upper floor plans, pencil and/or ink on tracing, Drwg. No. 8309-04.

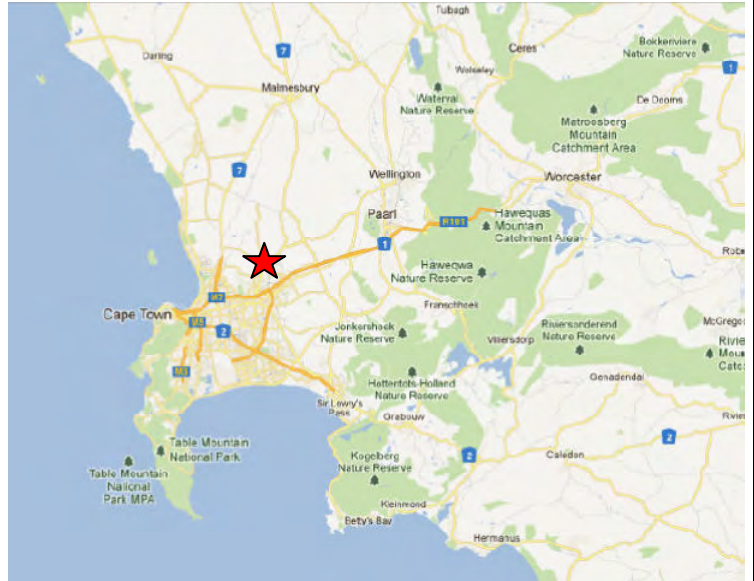


Section details, pencil and/or ink on tracing, S1-S23..

## 13.6.14: HOUSE NEETHLING




(Author, 2009)



Map of the Western Cape. Red star indicates location of house (<http://maps.google.co.za/> Accessed 25/04/2012 and amended by author).

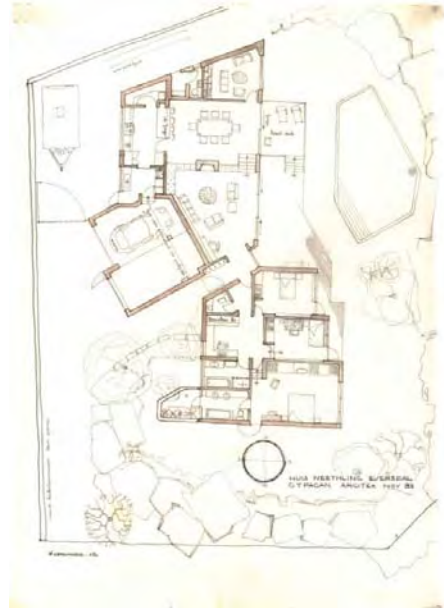


<b>JOB NUMBER</b>	8205
Slide Collection	JF
<b>PROJECT</b>	House Neethling
<b>PROJECT TYPE</b>	Residential
<b>LOCATION</b>	Durbanville
<b>YEAR</b>	1981
<b>CLIENT</b>	Mr. and Mrs Neethling originally, now Mr. Hans de Kwaadsteniet
<b>COST</b>	R11 500

<b>AWARD</b>	None
<b>PUBLICATION/s</b>	Fagan, G.T. 2005, <i>Gabriel Fagan. Twenty Cape Houses</i> . Cape Town: Breesstraat Publikasies.
<b>DOCUMENTATION</b>	
<b>Conceptual sketches</b>	 <p>Fagan sketch. Ink and pencil on bumf. Undated and unnumbered.</p>

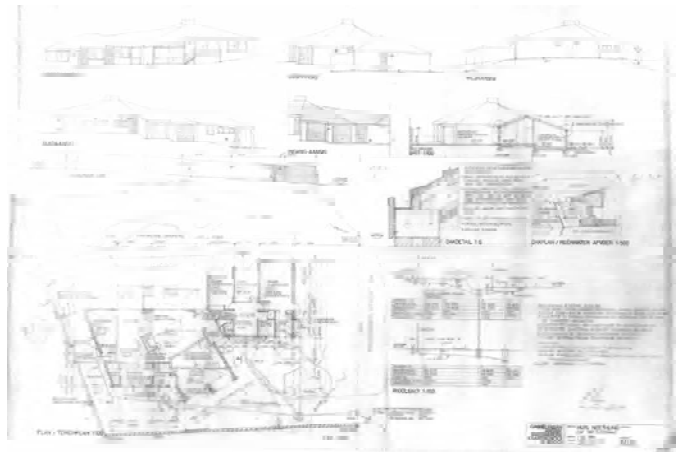


**Sketch plans**

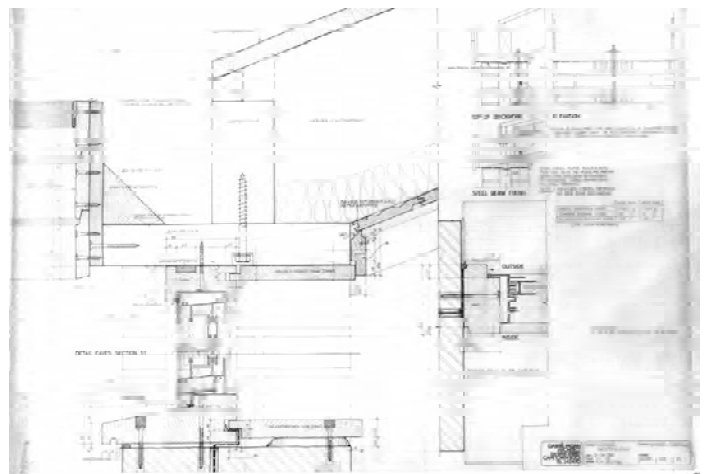


Sketch plan. Ink on Tracing. Unnumbered. November 1983.

**Working drawings**



Working drawing. No.1. 1 February 1984. Pencil on tracing.



Eaves details 8205 04A (pencil and ink on tracing)



## 13.6.15: HOUSE OUDEBASKRAAL



Map of the Western Cape. Red star indicates location of house (<http://maps.google.co.za/> Accessed 25/04/2012 and amended by author).

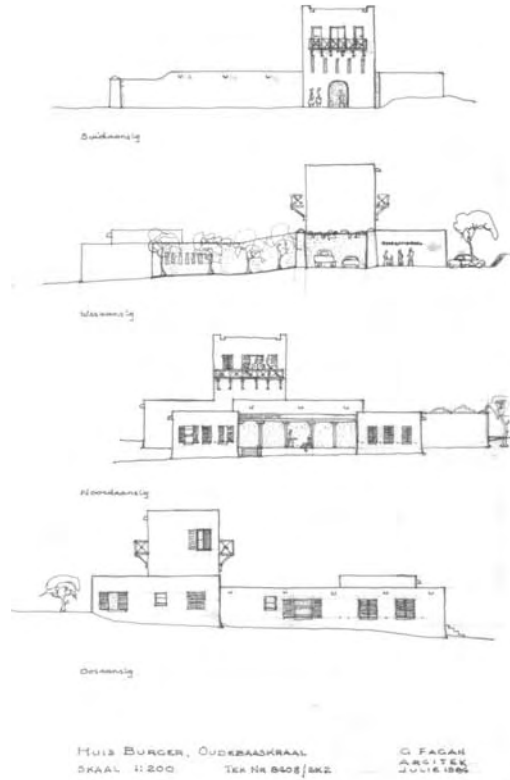


<b>JOB NUMBER</b>	8312
<b>PROJECT</b>	<b>Oudebaaskraal</b>
<b>PROJECT TYPE</b>	Residential
<b>LOCATION</b>	Tanqua Karoo
<b>YEAR</b>	1983
<b>CLIENT</b>	Alwyn Burger
<b>COST</b>	Not built
<b>AWARD</b>	None
<b>PUBLICATION/s</b>	Fagan, G.T. 2005, <i>Gabriel Fagan. Twenty Cape Houses</i> . Cape Town: Breesstraat Publikasies.

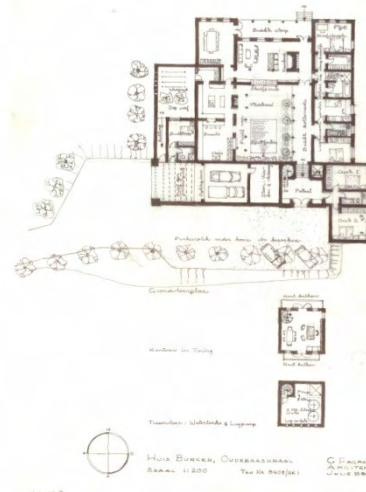


DOCUMENTATION

Sketch plans



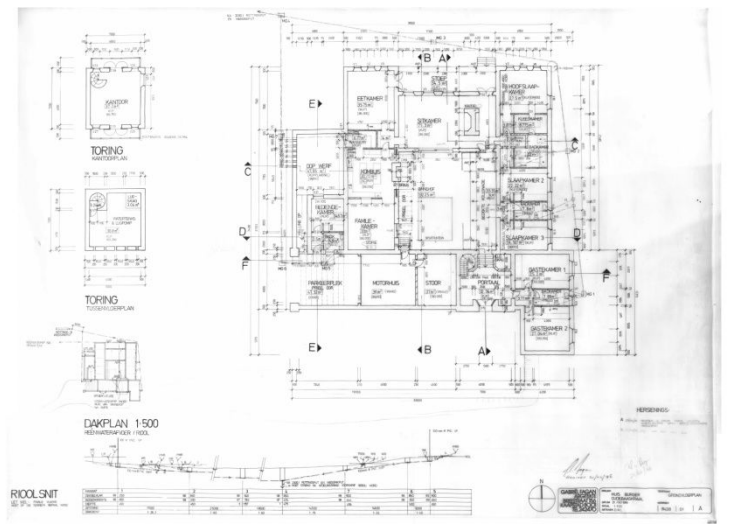
Sketch elevations. Ink On Tracing. Drwg. No. 8408 -1-3 SK2.



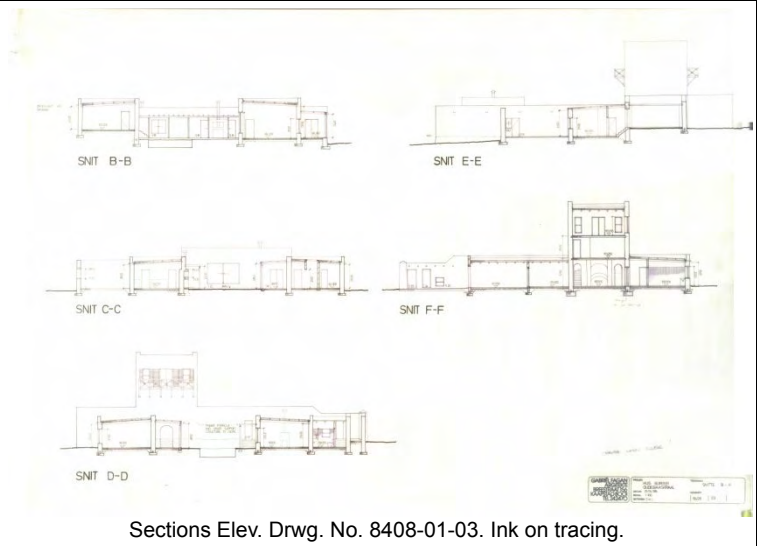
Sketch Plans. Ink On Tracing. Drwg. No. 8408 - 1-3 SK1.



Working drawings

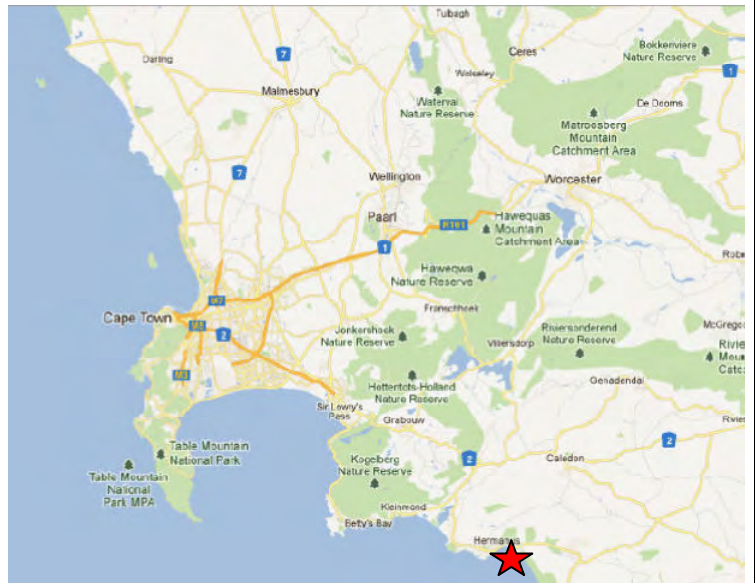


Plans and drainage section. Drwg. No. 8408-01A. Ink on tracing.



Sections Elev. Drwg. No. 8408-01-03. Ink on tracing.

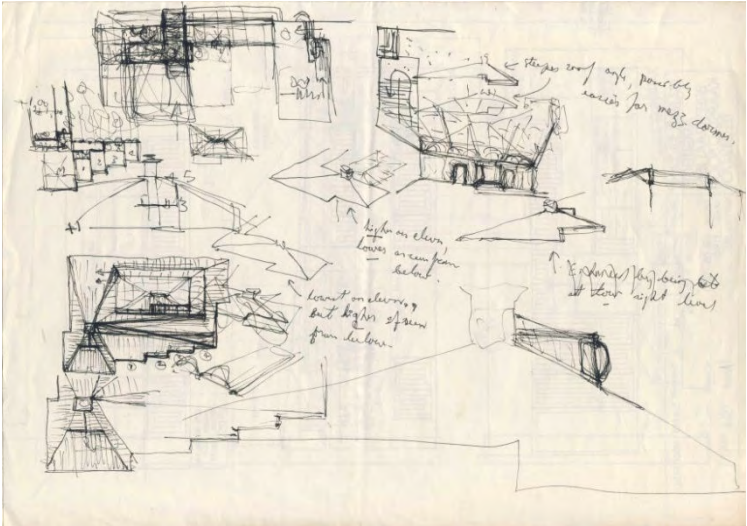
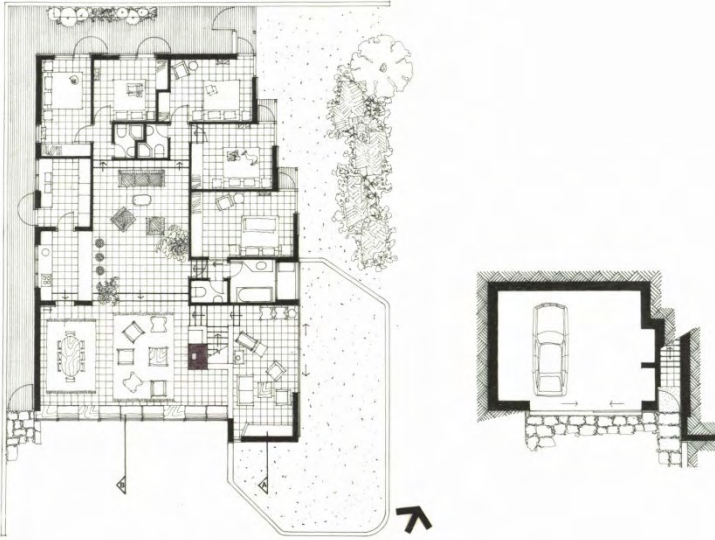
## 13.6.16: HOUSE SWANEPOEL

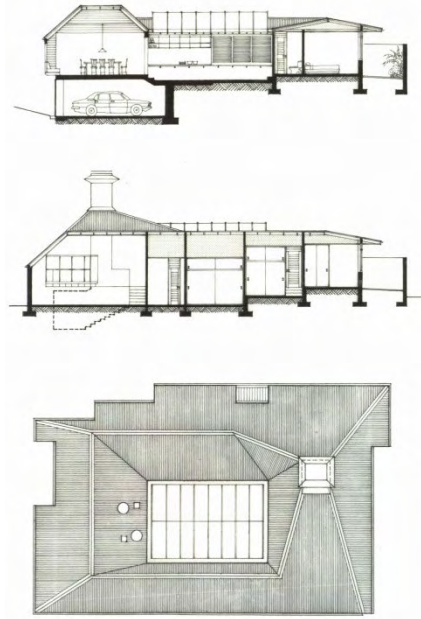


Map of the Western Cape. Red star indicates location of house (<http://maps.google.co.za/> Accessed 25/04/2012 and amended by author).

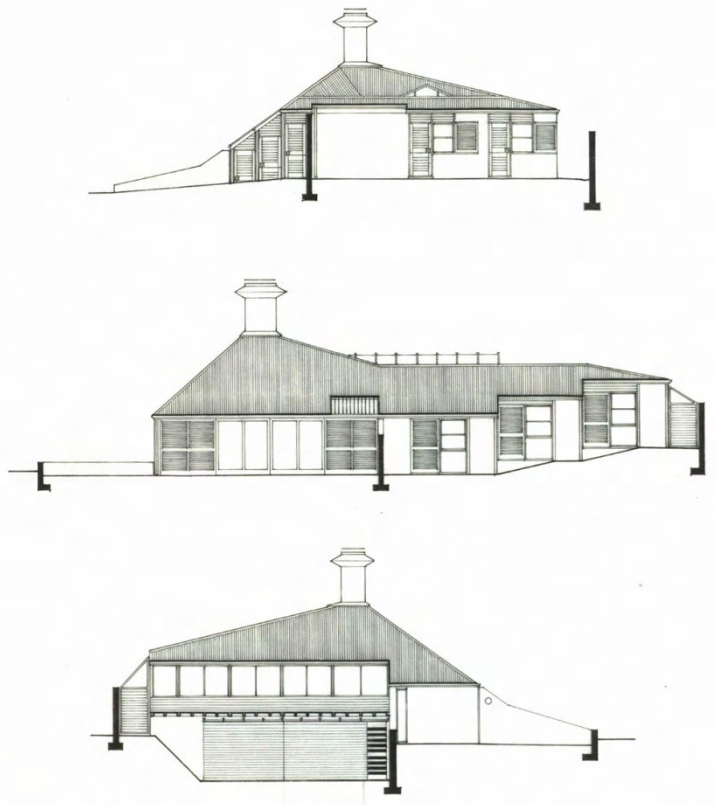


<b>JOB NUMBER</b>	9020
Slide collection	JS
<b>PROJECT</b>	House Swanepoel
<b>PROJECT TYPE</b>	Residential
<b>LOCATION</b>	Latitude: Longitude:  Hermanus
<b>YEAR</b>	1991
<b>CLIENT</b>	Jan (Swanie) and Montoux Swanepoel
<b>COST</b>	Contract sum R469 600-00
<b>AWARD</b>	ISAA Verdienstebekroning 28 October 1993
<b>PUBLICATION/s</b>	Fagan, G.T. 2005, <i>Gabriel Fagan. Twenty Cape Houses</i> . Cape

	<p>Town: Breststraat Publikasies.</p> <p>Architecture SA September October 1993</p> <p>Architecture SA Nov/Dec 1993</p> <p>Tuinhuis 1990</p> <p>De Kat 1990?</p>
<p><b>DOCUMENTATION</b></p>	
<p><b>Conceptual drawings</b></p>	 <p>Handwritten notes on the sketch include: "steep roof angle, possible access for mag's domes", "higher than lower area from below", "lean on elevator, but higher space from below", and "if window/door being built at lower level than this".</p> <p>Fagan sketch. Ink on bumf. Undated and unnumbered.</p>
<p><b>Sketch plans</b></p>	 <p>The drawing shows a detailed basement and ground floor plan. The ground floor includes a large open-plan area with a kitchen, living area, and dining area, along with a staircase and a carport. The basement plan shows a similar layout with a carport and a staircase. A north arrow is present at the bottom right of the main plan.</p> <p>Basement and ground floor plans.</p>



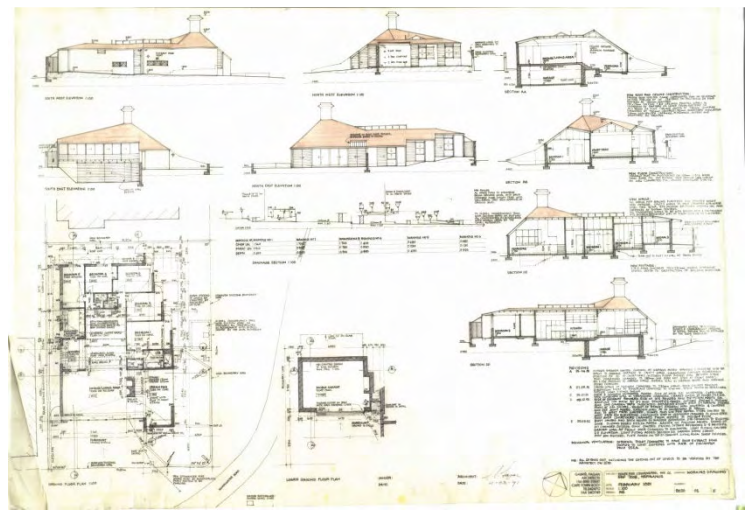
Sections and roof plan.



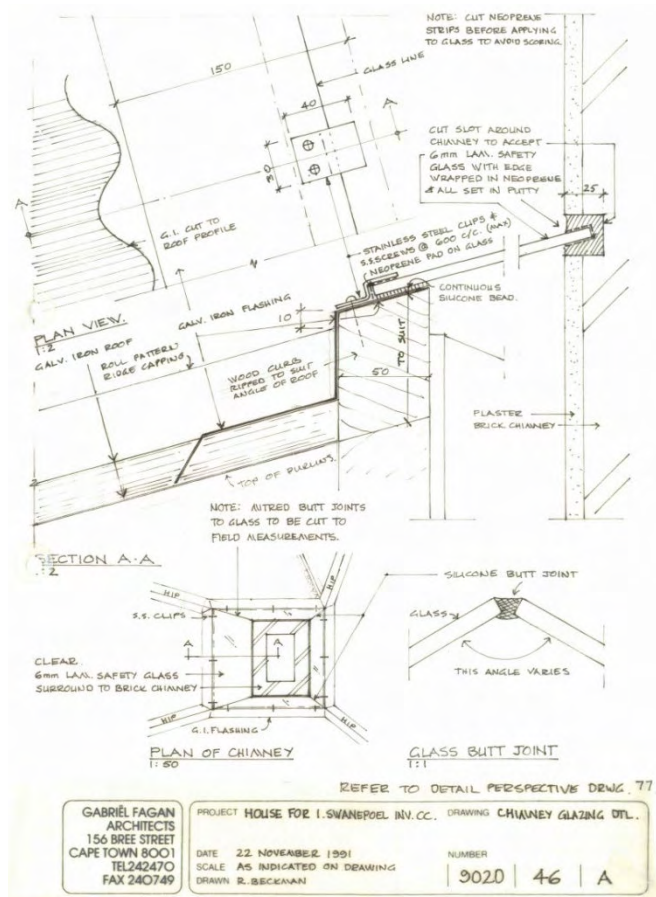
Elevations: north, east and south.

Sketch drawings. Unnumbered and undated (ink on tracing).

Working drawings



Working drawing (plans sections elevations 1:100 9020 03E (ink on tracing).



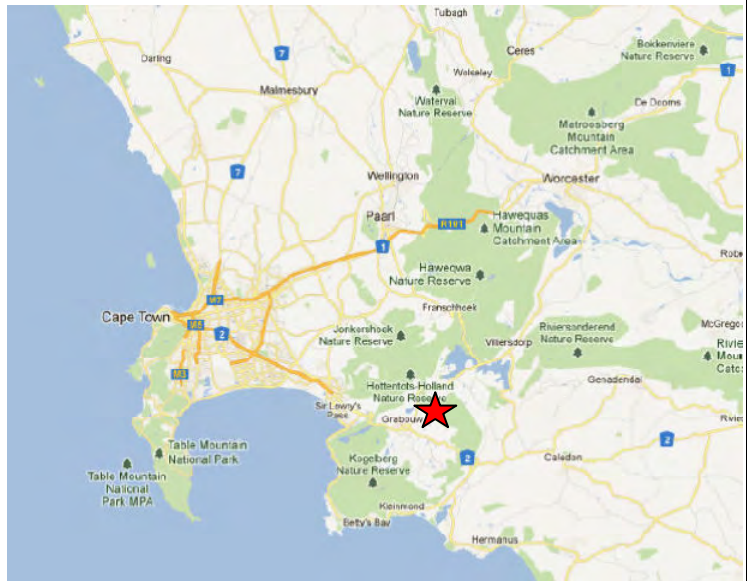
Chimney glazing 9020 46A (ink on tracing).



## 13.6.17: HOUSE AULDEARN



(Author, 2008)



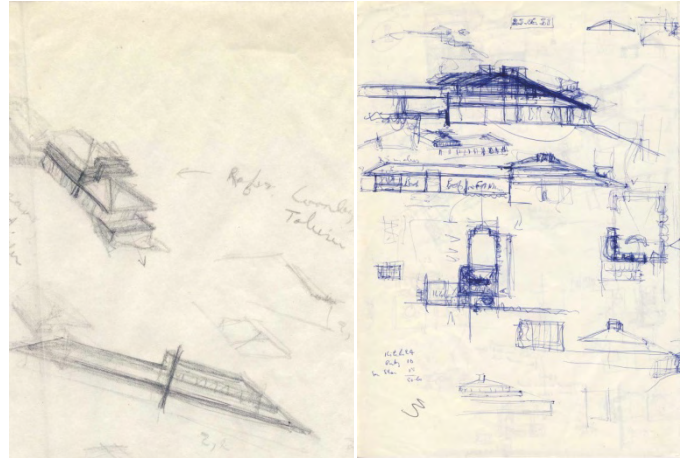
Map of the Western Cape. Red star indicates location of house (<http://maps.google.co.za/> Accessed 25/04/2012 and amended by author).



<b>JOB NUMBER</b>	9303
<b>PROJECT</b>	House Auldearn
<b>PROJECT TYPE</b>	Residential
<b>LOCATION</b>	Latitude: -34.235808° Longitude: 19.036253°  Off the N2, Elgin, Western Cape.
<b>YEAR</b>	1992
<b>CLIENT</b>	Jenny and James Simpson
<b>COST</b>	Client wanted R500 000. Tender came in at R1.3 then reduced with removal of items like Iroko surrounds to windows, steel sheet roof in lieu of Mazista slate and a project manager (no architect) at R900 000.
<b>AWARD</b>	None
<b>SOURCES</b>	Fagan, G.T. 2005, <i>Gabriel Fagan. Twenty Cape Houses</i> . Cape Town: Breestraat Publikasies.

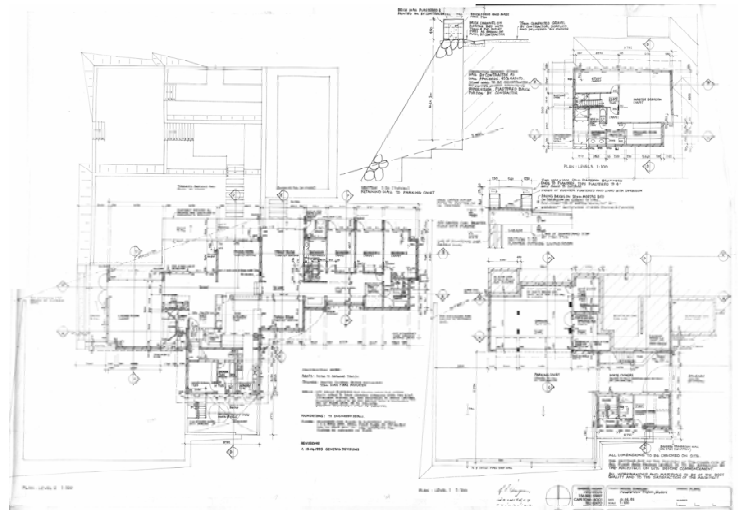
**DOCUMENTATION**

**Conceptual drawings**

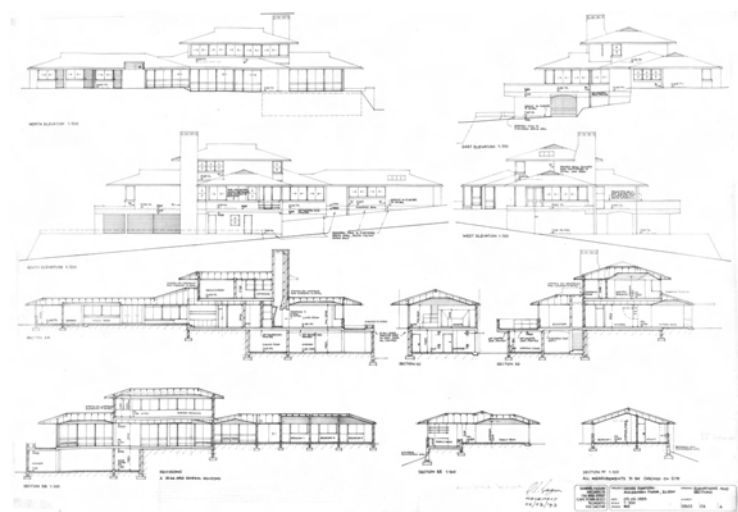


Fagan design sketches, unnumbered and undated, ink and pencil on paper.

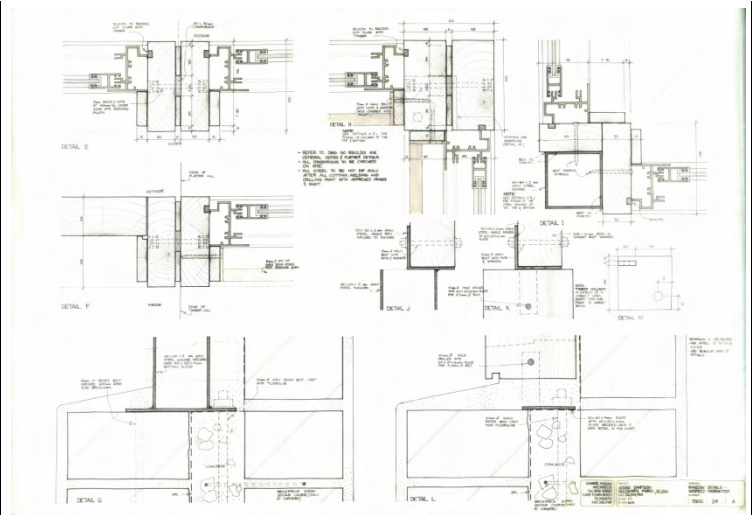
**Working drawings**



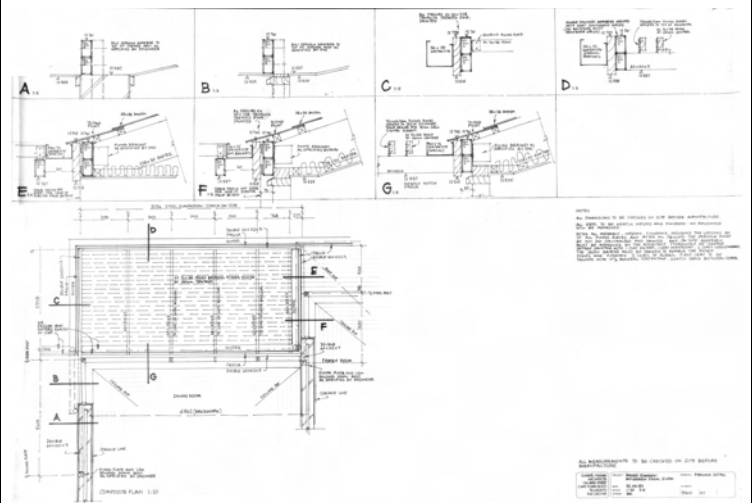
Plans, Drwg. No. 9302 02A (ink on tracing).



1.  
Elevations and sections, Drwg. No. 9302 03A (ink on tracing).



Window details, Drwg. No. 9302 24A (ink on tracing).

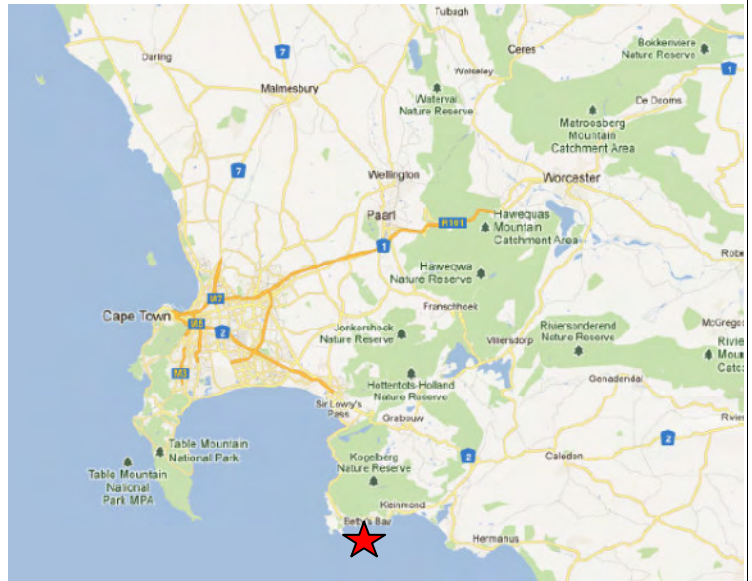


Pergola addition, Drwg. No. 9302 07 (ink on tracing).

## 13.6.18: HOUSE BEYERS



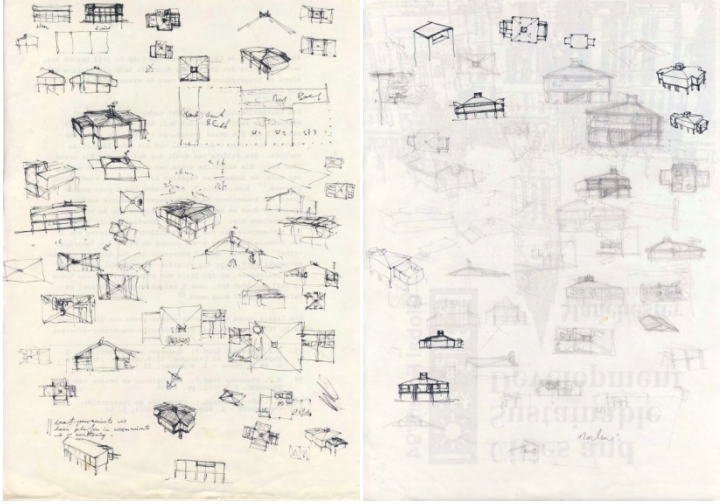

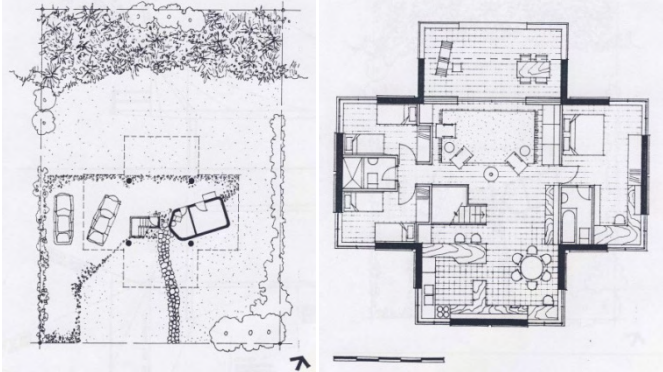
(Author, 2009)

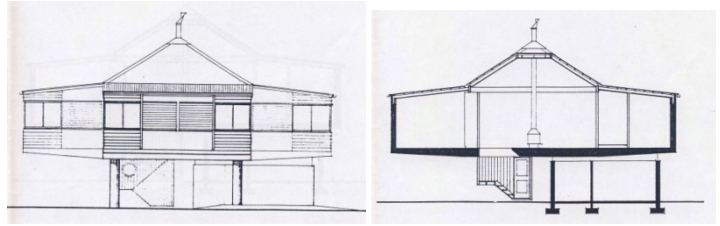


Map of the Western Cape. Red star indicates location of house  
(<http://maps.google.co.za/> Accessed 25/04/2012 and amended by author).



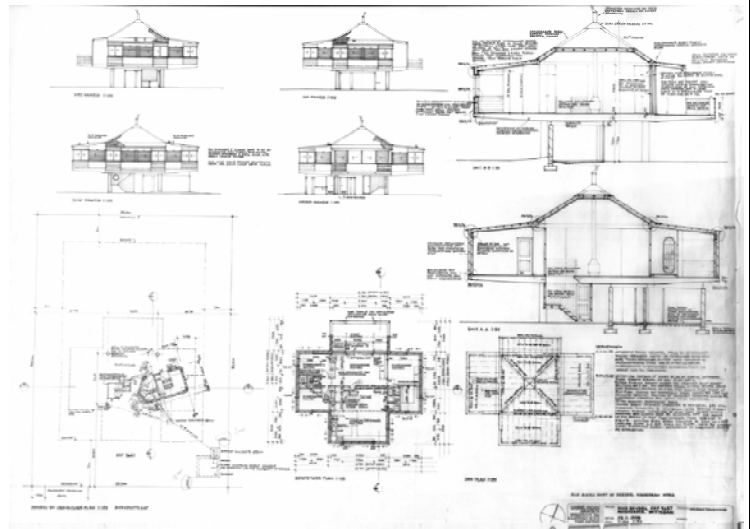
<b>JOB NUMBER</b>	9813
Slide Collection	AQ
<b>PROJECT</b>	Beyers House
<b>PROJECT TYPE</b>	Residential
<b>LOCATION</b>	Latitude: -34.359214° Longitude: 18.904010° Morea Road, Betty's Bay
<b>YEAR</b>	1998
<b>CLIENT</b>	Drs AD and Louise Beyers
<b>COST</b>	R481 792-00 23/0/98 (later R615 577 26/1/99) Client later limited to R500 000 and the accepted at R523 900. Final seems to be R553 734.84

<b>AWARD</b>	SAIA Award of Merit, 18 October 2001
<b>PUBLICATION/s</b>	The Digest of South African architecture 2002. SA Architect May/June 2002. Fagan, G.T. 2005, <i>Gabriel Fagan. Twenty Cape Houses</i> . Cape Town: Breestraat Publikasies.
<b>DOCUMENTATION</b>	
<b>Conceptual drawings</b>	 <p>Fagan thumbnail sketches, unnumbered and undated ink on reused paper.</p>
<b>Sketch plans</b>	 <p>1:50 cardboard model.</p> 

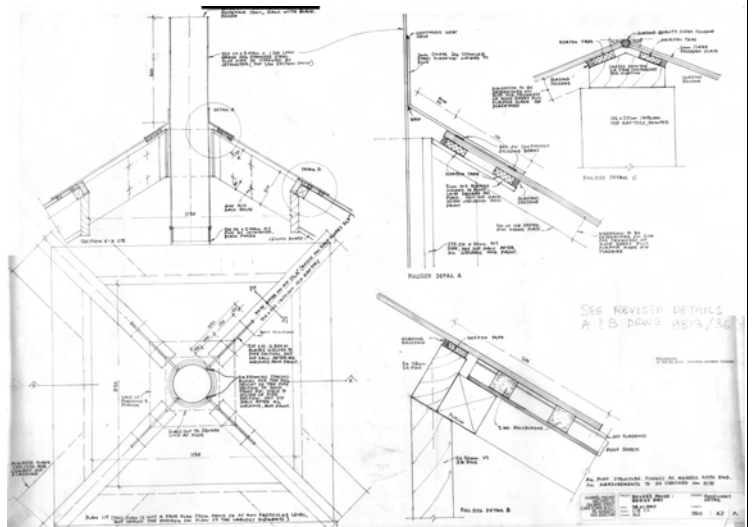


Sketch plan and elevation 1:100 unnumbered (ink on tracing).

**Working drawings**



Plans sections elevations 1:100 1:50, Drwg. No. 9813 02C (ink on tracing).

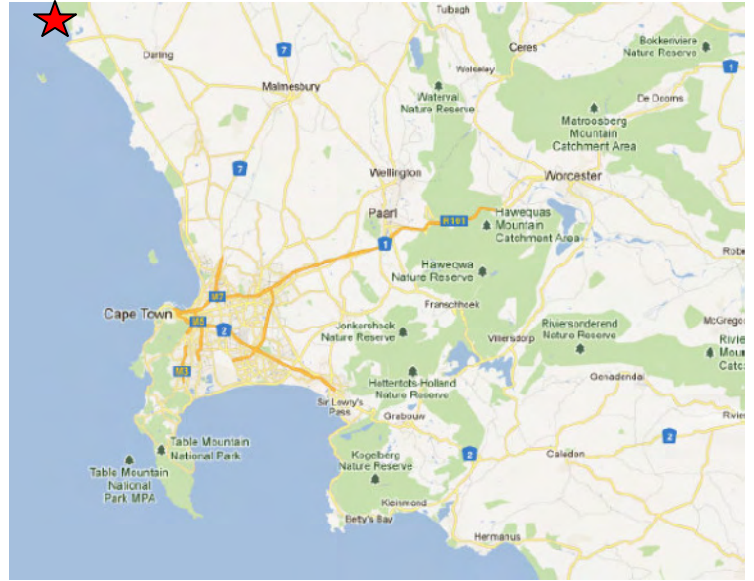


Roof details 1:5 and 1:1, Drwg. No. 9813 42A (ink on tracing).

## 13.6.19: HOUSE PARADYS



(Author, 2008)



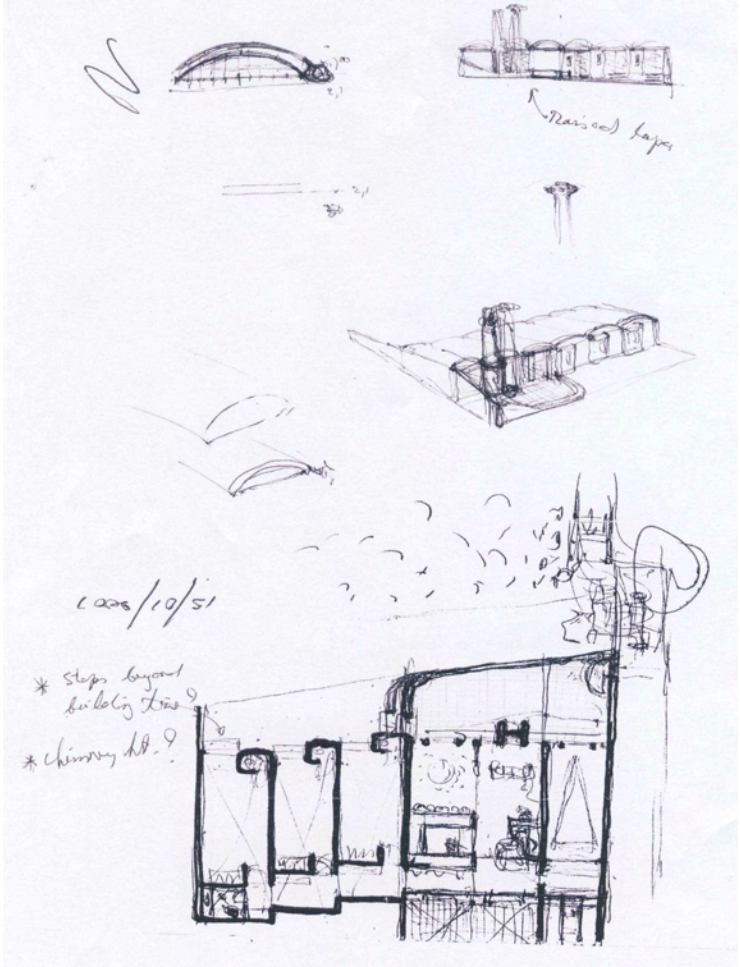
Map of the Western Cape. Red star indicates location of house (here slightly off map to the north)

(<http://maps.google.co.za/> Accessed 25/04/2012 and amended by author).



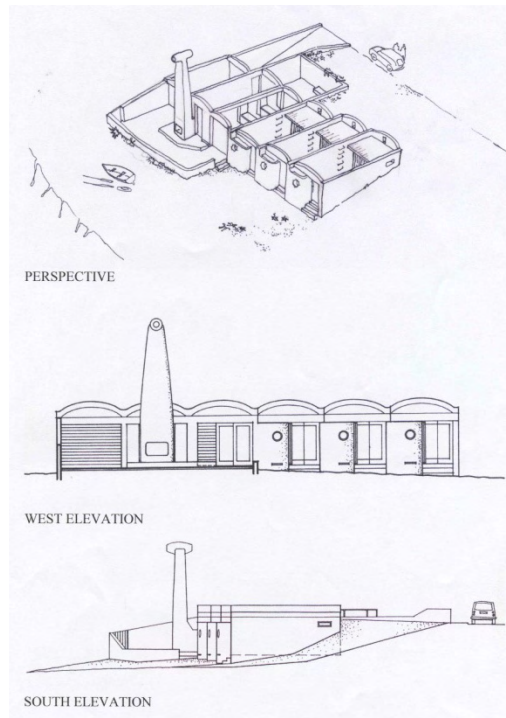
<b>JOB NUMBER</b>	0204 Slide Collection LM
Slide Collection	LM
<b>PROJECT</b>	<b>Fagan holiday house</b>
<b>PROJECT TYPE</b>	Residential
<b>LOCATION</b>	Paradise Beach, Langebaan Latitude: -33.040406° Longitude: 18.038058°
<b>YEAR</b>	2003
<b>CLIENT</b>	Mr. and Mrs. Fagan
<b>COST</b>	R115 000 to builder (material costs to Fagan)
<b>AWARD</b>	SAIA Award of Merit, September 2006



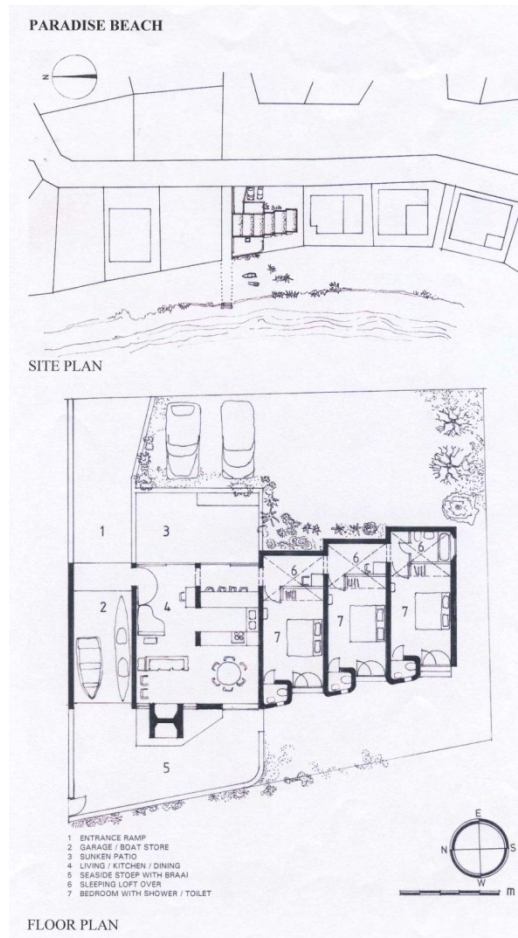
<p><b>PUBLICATION/s</b></p>	<p>Architectural Review November 2004.</p> <p>Fagan, G.T. 2005, <i>Gabriel Fagan. Twenty Cape Houses</i>. Cape Town: Breesstraat Publikasies.</p> <p>Journal of the South African Institute of Architects March/April 2005.</p> <p>Digest of South African Architecture 2004.</p>
<p><b>DOCUMENTATION</b></p>	
<p><b>Conceptual sketches</b></p>	 <p>Fagan sketches, unnumbered and undated.</p>



Sketch plans

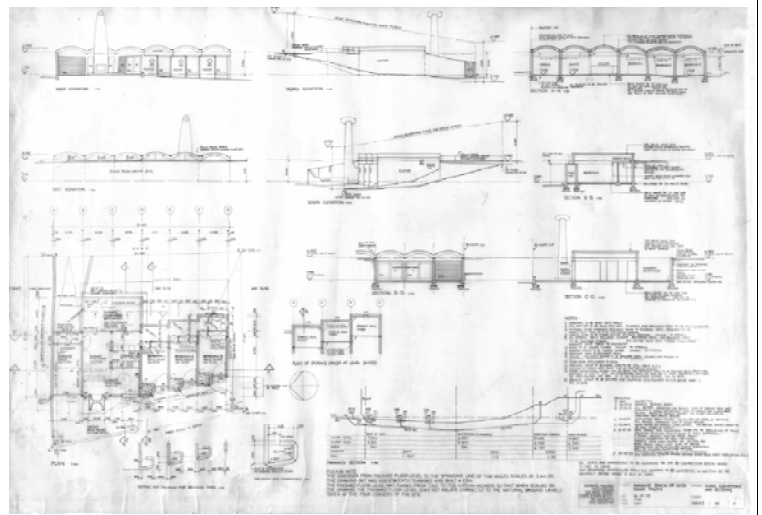


Sketch 3D and west and south elevations, copy of ink on tracing.

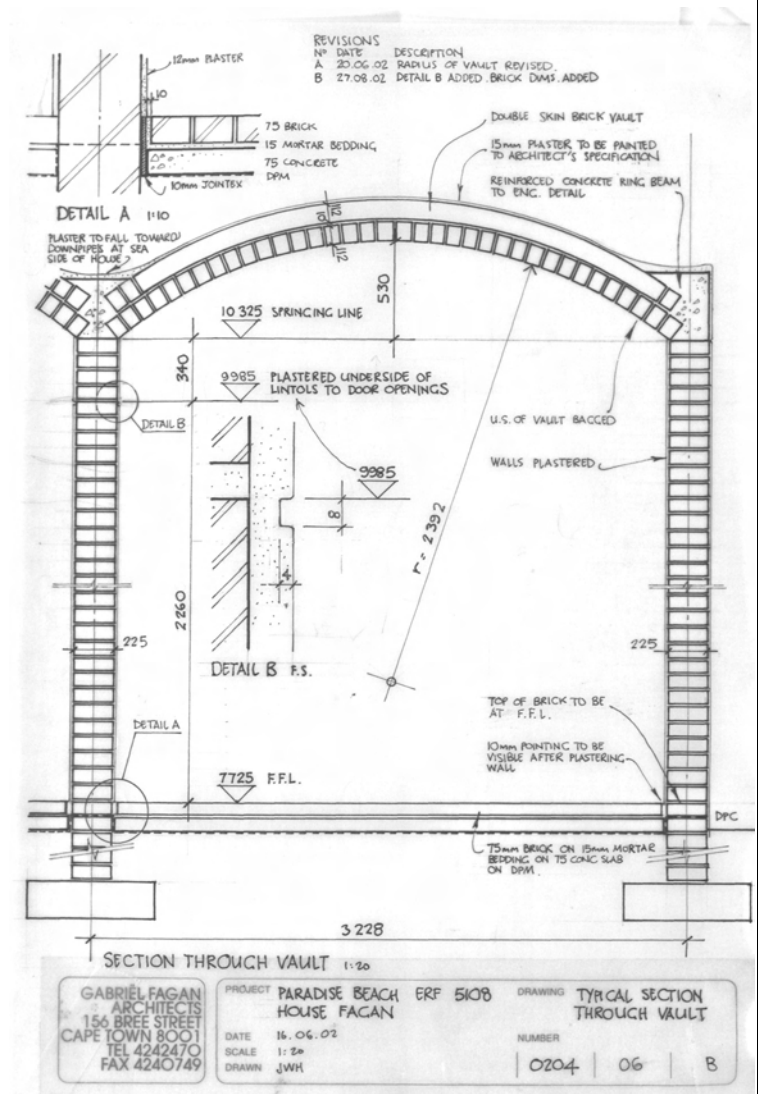


Site plan and plan, copy of ink on tracing.

Working drawings



Plans sections elevations 1:100, 0204 01F. Ink on tracing.

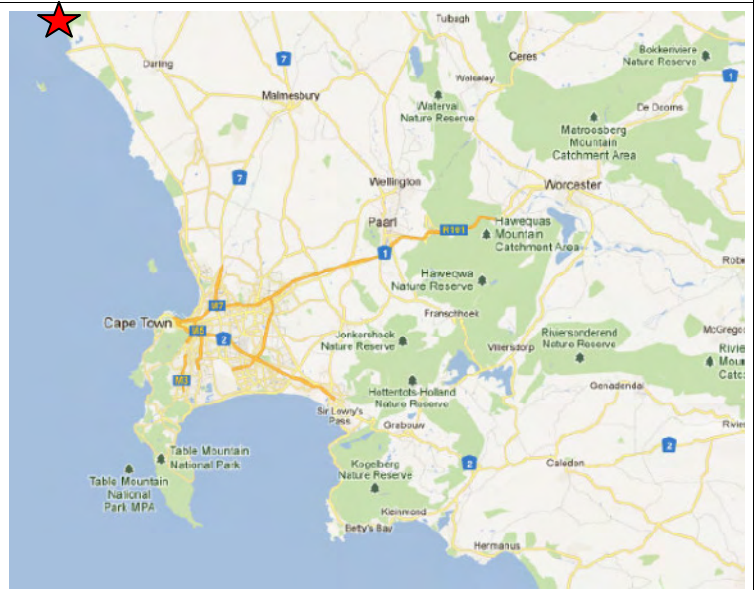


Section 1:20, 0204 06B. Ink on tracing.

## 13.6.20: HOUSE BRINK



(Author, 2009)



Map of the Western Cape. Red star indicates location of house (here slightly off map to the north)

(<http://maps.google.co.za/> Accessed 25/04/2012 and amended by author).



<b>JOB NUMBER</b>	0814
<b>PROJECT</b>	House Brink
<b>PROJECT TYPE</b>	Residential
<b>LOCATION</b>	Paradise Beach, Langebaan Latitude: -33.041789° Longitude: 18.037312°
<b>YEAR</b>	2002
<b>CLIENT</b>	Maree Brink
<b>COST</b>	unknown
<b>AWARD</b>	None
<b>PUBLICATION/s</b>	Fagan, G.T. 2005, <i>Gabriel Fagan. Twenty Cape Houses</i> . Cape Town: Breestraat Publikasies. Die Burger 21 July 2007

**DOCUMENTATION**

**Conceptual sketches**

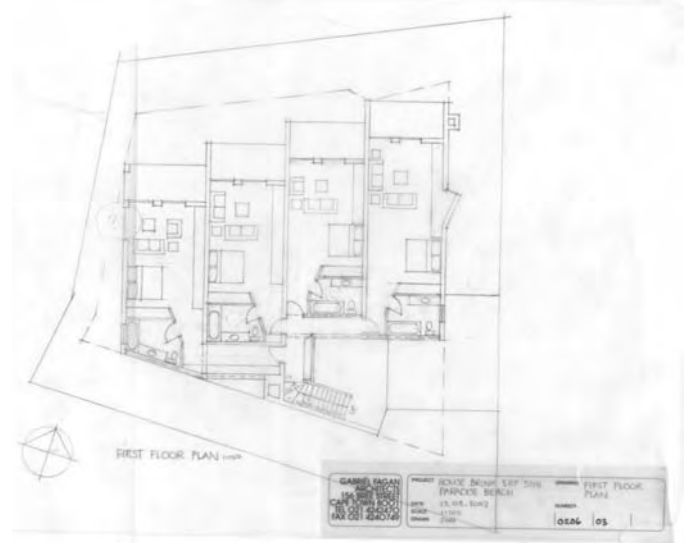


Fagan sketch of early scheme, pencil on white paper. Undated and unnumbered.



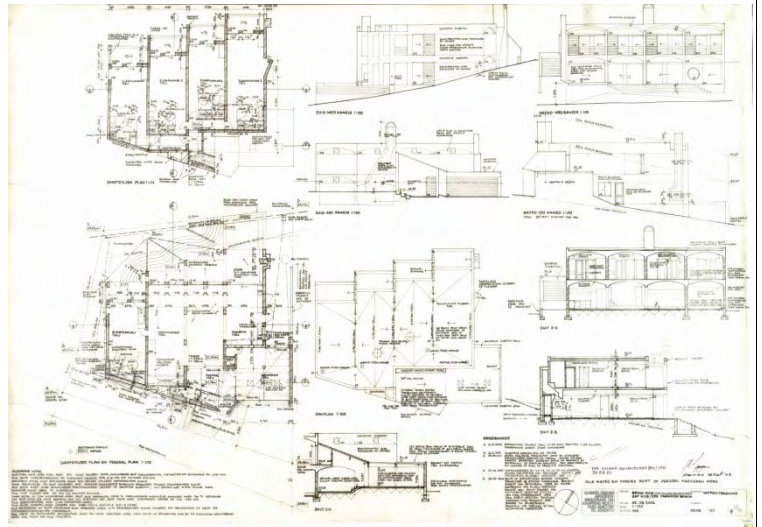
Cardboard model of early scheme. Undated and unnumbered.

**Sketch plan**

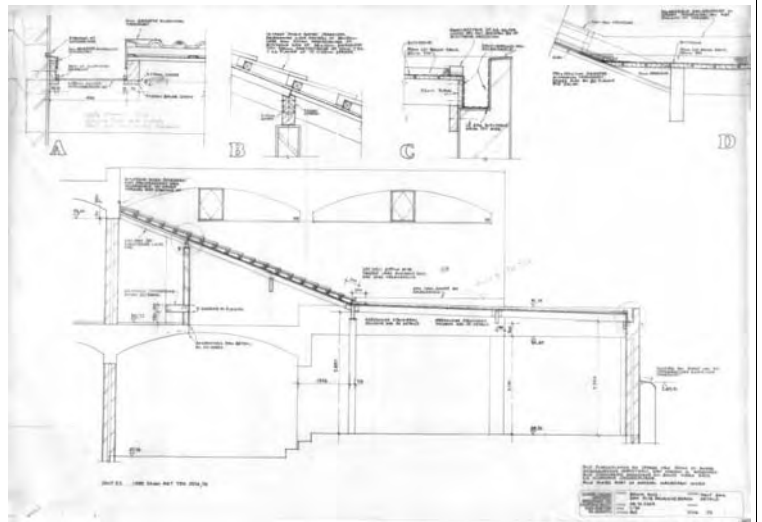


Sketch Plan. 1-100. 0206-03. Pencil On Tracing.

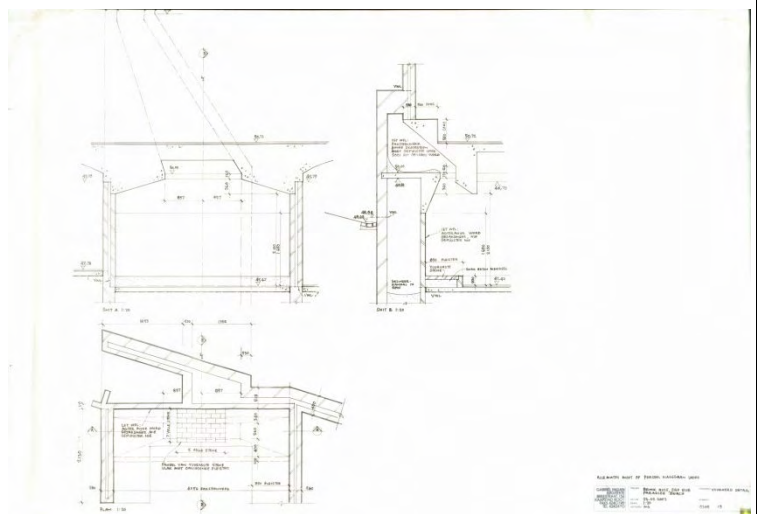
Working drawings



Plans Sections Elevations. Drwg. No. 0206-07. Ink On Tracing.



Sections 1-20. Drwg. No. 0206-22. Ink On Tracing.

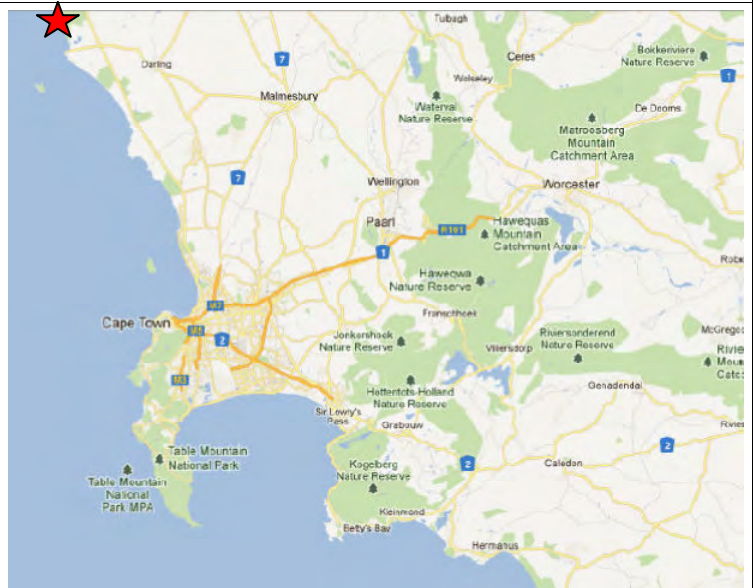


Chimney. Drwg. No. 1-20 0205 - 19. Ink On Tracing.

## 13.6.21: PATERNOSTER HOUSING



(Photograph of house under construction (Fagan archive, undated).



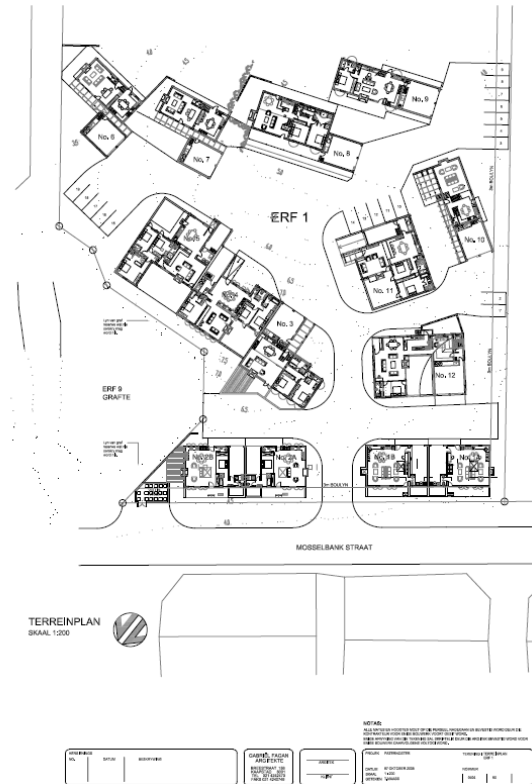
Map of the Western Cape. Red star indicates location of houses (here slightly off map to the north)

(<http://maps.google.co.za/> Accessed 25/04/2012 and amended by author).



<b>JOB NUMBER</b>	0405
<b>PROJECT</b>	House Brink
<b>PROJECT TYPE</b>	Residential
<b>LOCATION</b>	Paternoster Latitude: -33.041789° Longitude: 18.037312°
<b>YEAR</b>	2004
<b>CLIENT</b>	unknown
<b>COST</b>	unknown
<b>AWARD</b>	None
<b>PUBLICATION/s</b>	None
<b>DOCUMENTATION</b>	

Sketch plan



Site plan (Fagan archive, Drwg No. 0404 60, 24/06/2006).

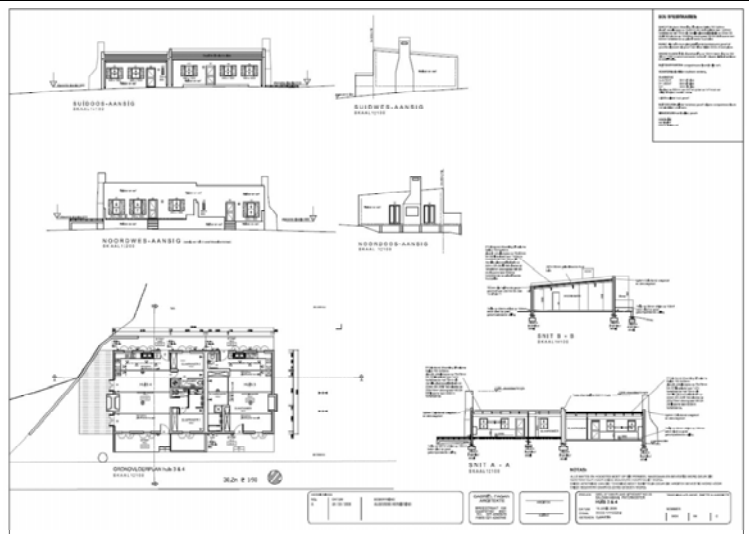


Cardboard model (Fagan archive, undated).

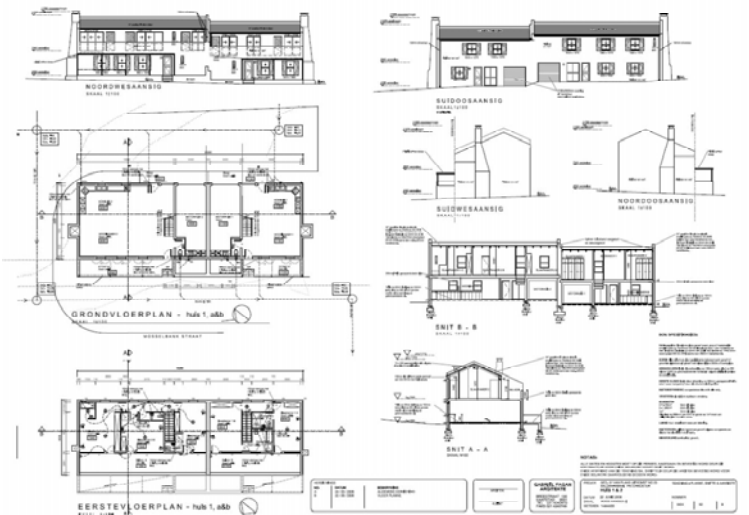


Cardboard model (Fagan archive, undated).

### Working drawings



Plans, sections and elevations of House 3 and 4 (Fagan archive, Drwg No. 0404 64C, 24/06/2006).



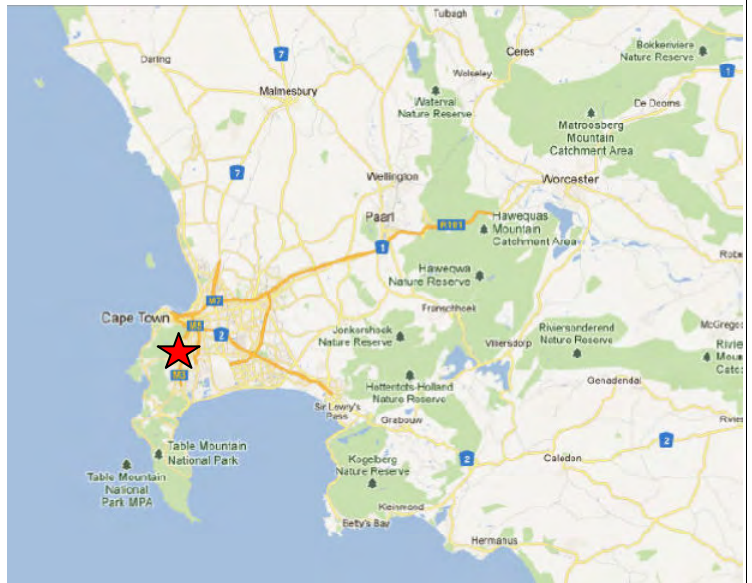
Plans, sections and elevations of House 1 and 2 (Fagan archive, Drwg No. 0404 64C, 22/06/2006).



## 13.6.22: HOUSE MITCHELL



(Author, 2009)



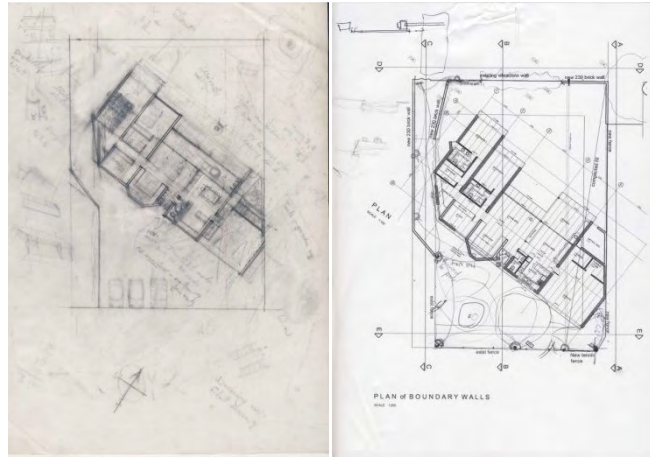
Map of the Western Cape. Red star indicates location of house (<http://maps.google.co.za/> Accessed 25/04/2012 and amended by author).



<b>JOB NUMBER</b>	0503
<b>PROJECT</b>	House Mitchell
<b>PROJECT TYPE</b>	Residential
<b>LOCATION</b>	Latitude: -33.971525° Longitude: 18.451366° 21 Cedar Road, Newlands
<b>YEAR</b>	2005
<b>CLIENT</b>	Mitchell
<b>COST</b>	R1 327 000.00
<b>AWARD</b>	None
<b>PUBLICATION/s</b>	None

**DOCUMENTATION**

**Conceptual sketches**



Fagan sketch (pencil on tracing) and developed computer plot (Fagan archive, undated and unnumbered).

**Sketch plans**

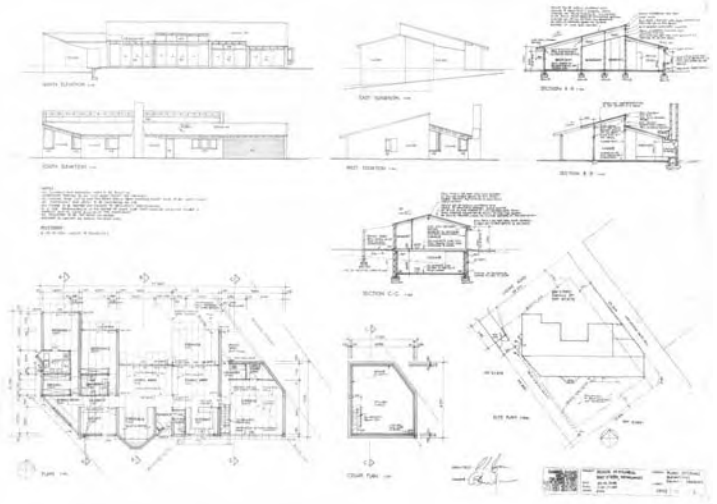


Sketch elevation, ink on tracing, unnumbered.



Sketch plan, ink on tracing, 0502 01.

**Working drawings**

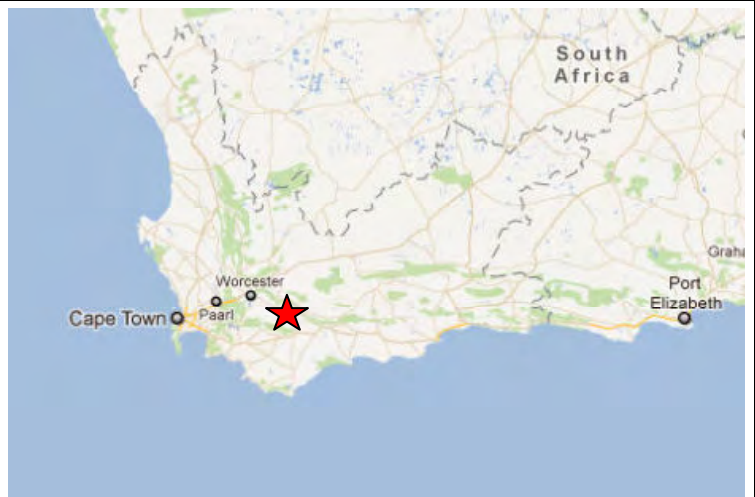


Sketch plans, sections and elevations, paper copy of ink on tracing, 0502-02A.

## 13.6.23: HOUSE FAGAN JUNIOR



(Author, 2009)



Map of the Western Cape. Red star indicates location of house (<http://maps.google.co.za/> Accessed 25/04/2012 and amended by author).



**JOB NUMBER**

0507

**PROJECT**

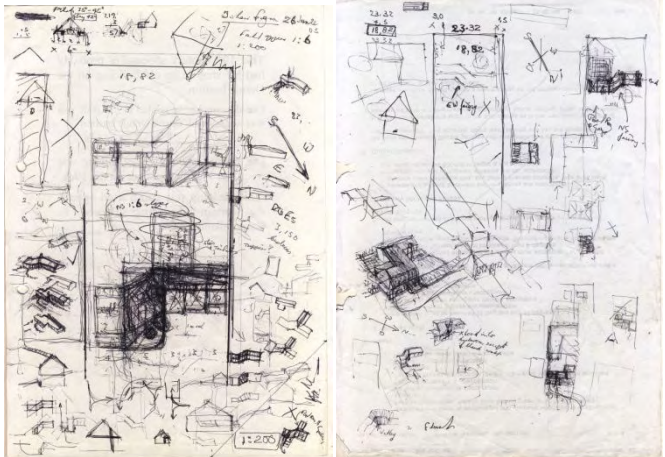
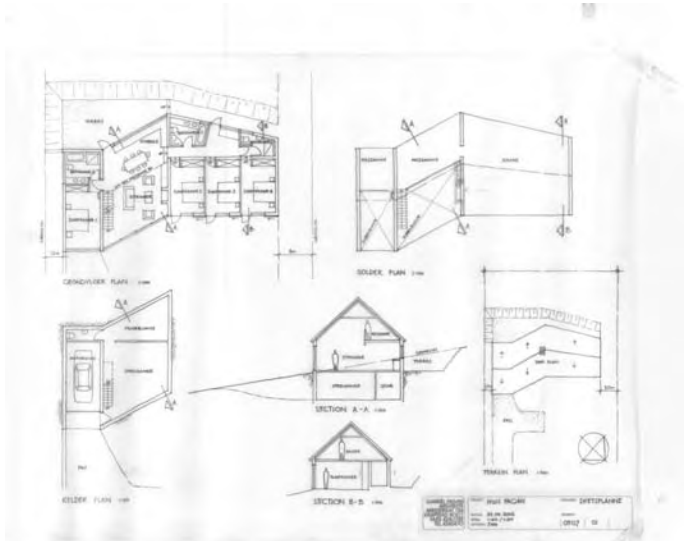
Johan Fagan House (cousin of Hennie Fagan)

**PROJECT TYPE**

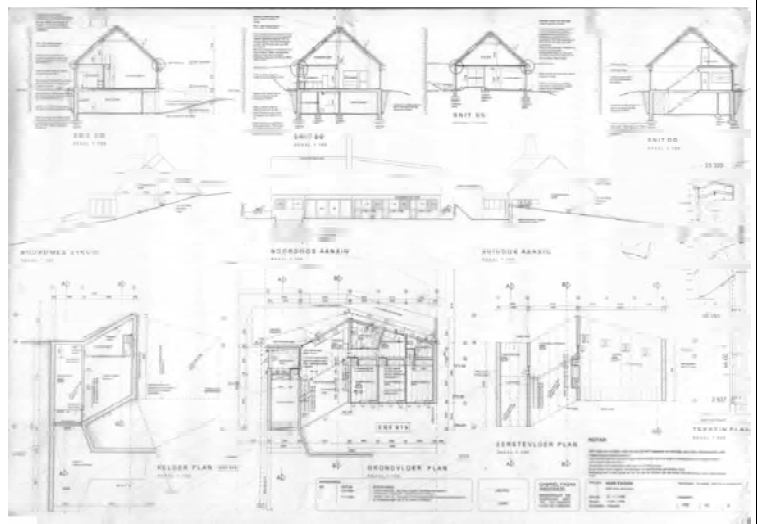
Residential

**LOCATION**

Latitude: -33.953910°  
Longitude: 19.820550°

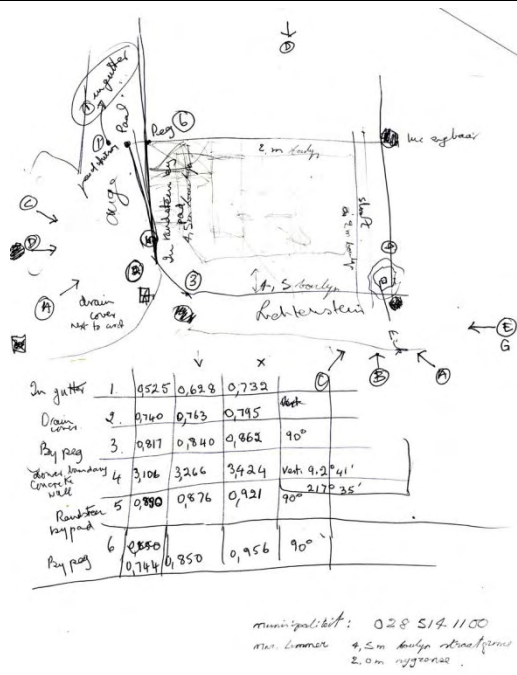
	Smith Street, McGregor
<b>YEAR</b>	2005
<b>CLIENT</b>	Prof Johannes Jacobus Fagan
<b>COST</b>	Plot = R540 000 House = R1 572 000
<b>AWARD</b>	None
<b>PUBLICATION/s</b>	None
<b>DOCUMENTATION</b>	
<b>Conceptual sketches</b>	 <p>Fagan sketches. Ball point pen on the back of reused paper. Undated and unnumbered.</p>
<b>Sketch plans</b>	 <p>Sketch Plans + Sections. Drwg. No. 0507-01. Ink on Tracing.</p>

**Working drawings**



Plans Sections Elev. Drwg. No. 0502-05. Computer plot on tracing paper.

## 13.6.24: HOUSE VAN ZYL



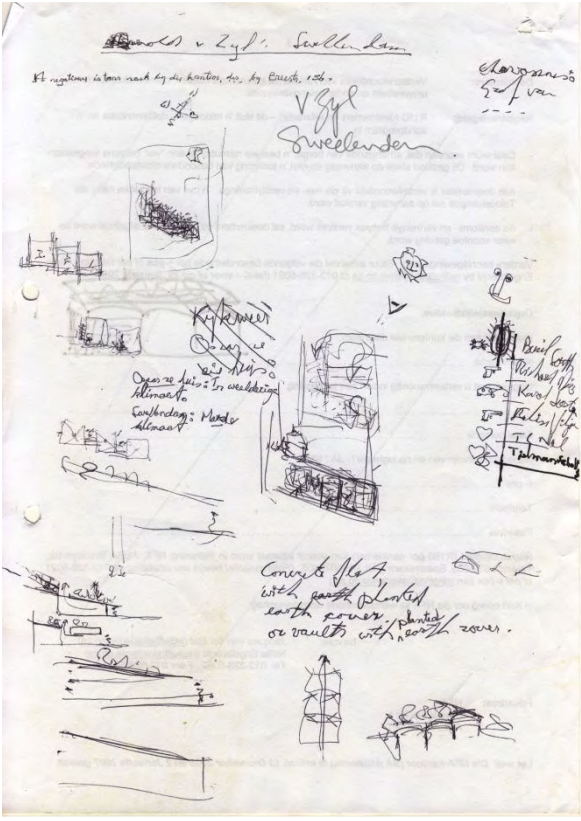
Map of the Western Cape. Red star indicates location of house (<http://maps.google.co.za/> Accessed 25/04/2012 and amended by author).

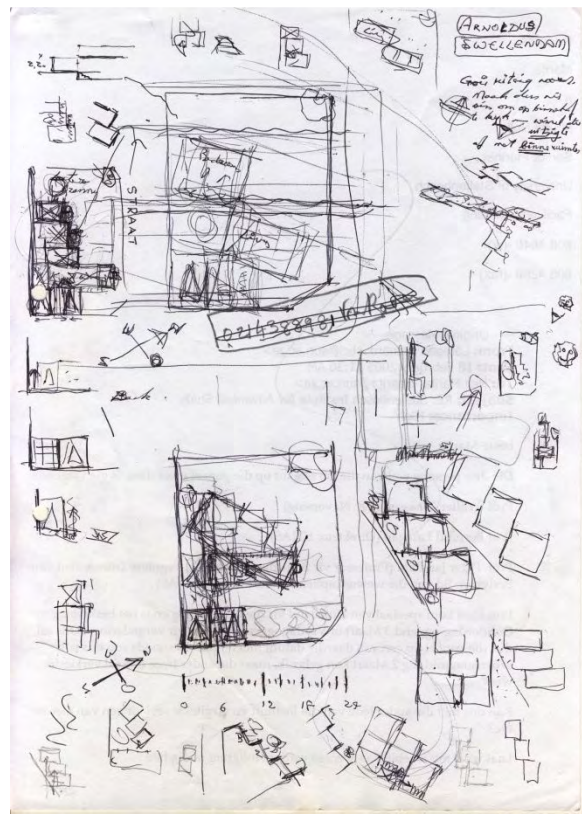


(Fagan archive. Site levels and details. Unnumbered and undated)

<b>JOB NUMBER</b>	0701
<b>PROJECT</b>	Van Zyl House
<b>PROJECT TYPE</b>	Residential

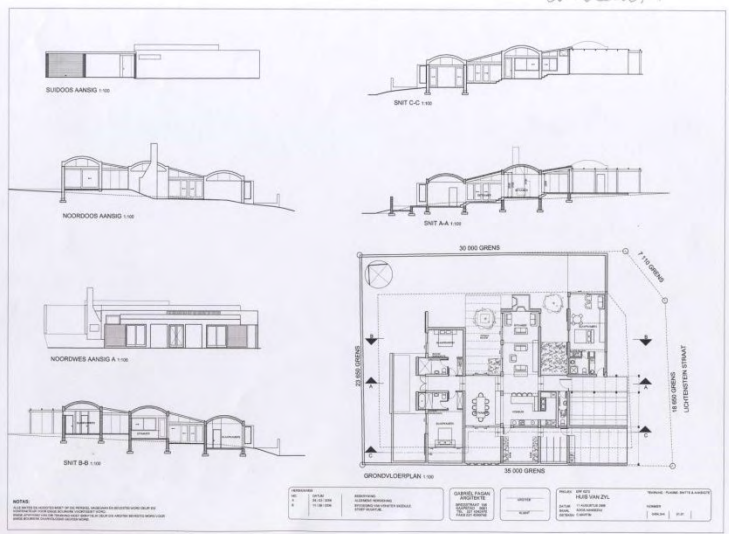


<b>LOCATION</b>	Swellendam
<b>YEAR</b>	2007
<b>CLIENT</b>	Van Zyl
<b>COST</b>	Not constructed
<b>AWARD</b>	None
<b>PUBLICATION/s</b>	None
<b>DOCUMENTATION</b>	
<b>Conceptual sketches</b>	




Fagan sketches - unnumbered and undated. Ball point pen on the back of reused paper.

### Sketch plans

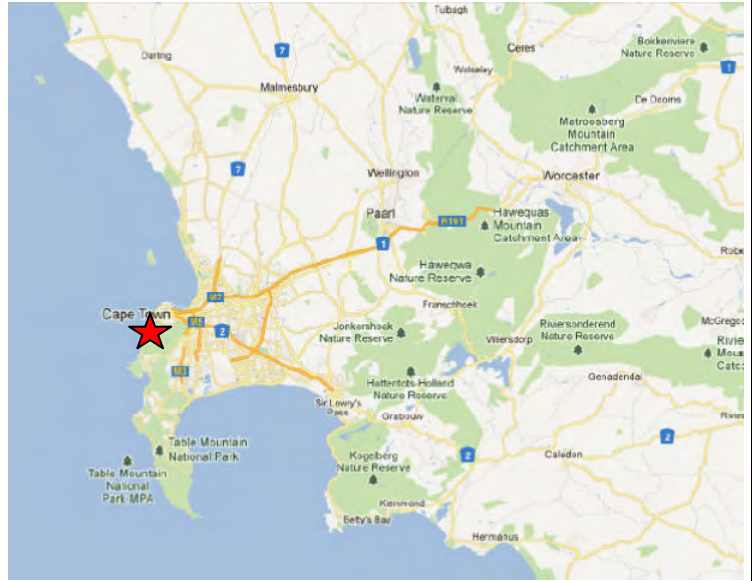


Plans, sections and elevations at 1:200. Drwg No. 0404 3+4. Computer printout on white paper.

# 13.6.26: ROUND HOUSE ECO LODGE



Cardboard model (Fagan archive. undated)



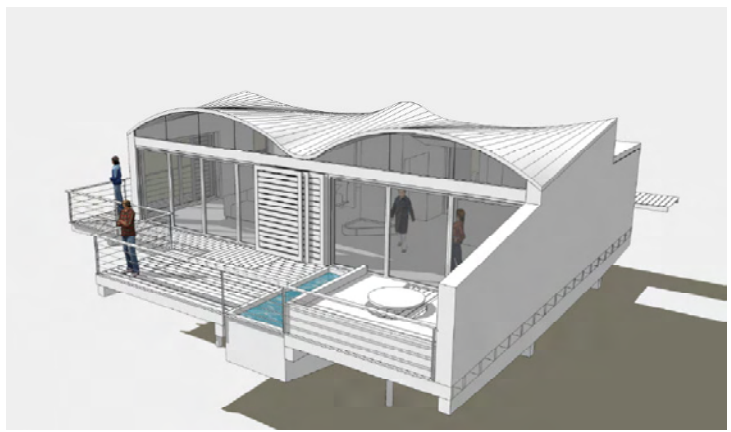
Map of the Western Cape. Red star indicates location of ho  
(<http://maps.google.co.za/> Accessed 25/04/2012 and amended by author).



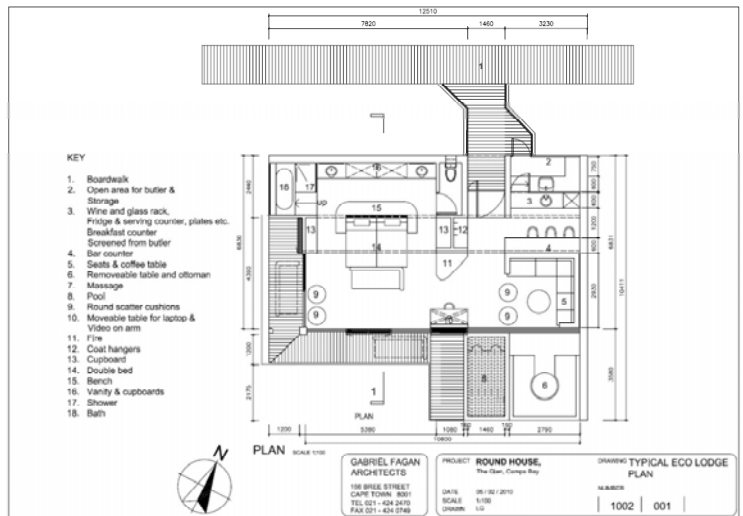
<b>JOB NUMBER</b>	1002
<b>PROJECT</b>	Round House Eco Lodge
<b>PROJECT TYPE</b>	Residential
<b>LOCATION</b>	Latitude: -33.943591° Longitude: 18.384906°  The Glen, Camps Bay, Cape Town.
<b>YEAR</b>	2010
<b>CLIENT</b>	
<b>COST</b>	Not constructed yet
<b>AWARD</b>	None
<b>PUBLICATION/s</b>	None
<b>DOCUMENTATION</b>	



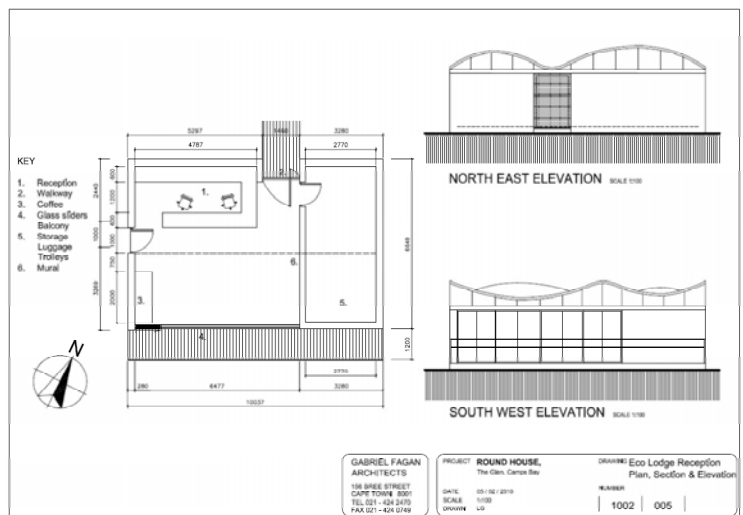
Sketch plans



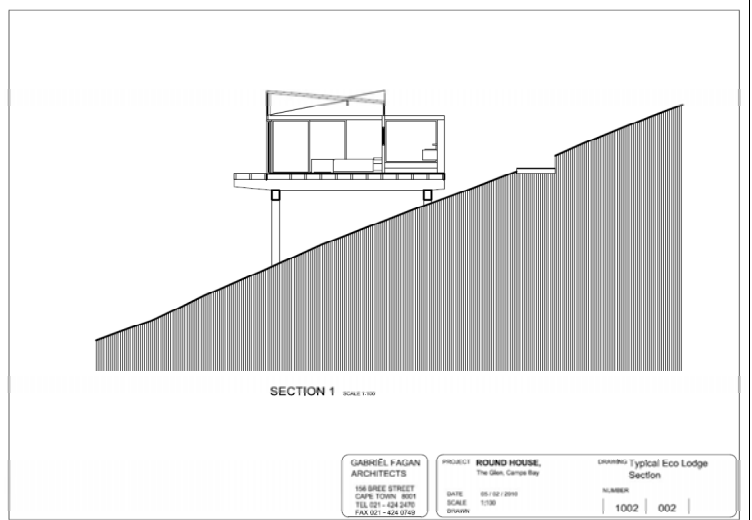
Perspective view of Eco Lodge.



Typical Eco Lodge plan. Drwg. No.1002-001 (pdf).

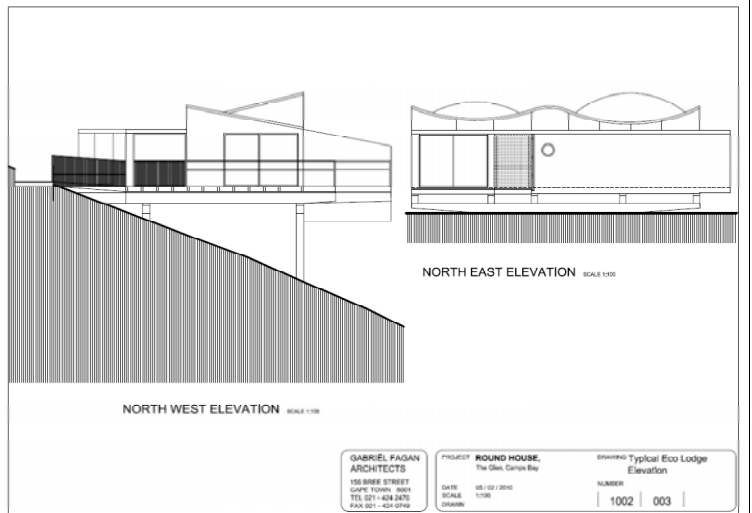


Eco Lodge reception. Plan section and elevation. Drwg. No.1002-005 (pdf).



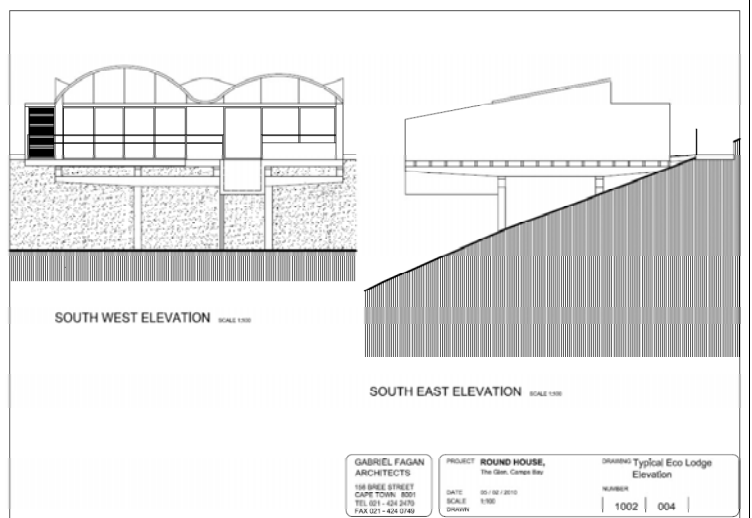
GABRIEL FAGAN ARCHITECTS 158 BRICE STREET CAPE TOWN, 8001 TEL 021-424 2470 FAX 021-424 0749	PROJECT	ROUND HOUSE, The Glen, Camps Bay	DRAWING	Typical Eco Lodge Section
	DATE	05/02/2010	NUMBER	1002   002
	SCALE	1:100		
	DRAWN			

Typical Eco Lodge section. Drwg. No.1002-002 (pdf).



GABRIEL FAGAN ARCHITECTS 158 BRICE STREET CAPE TOWN, 8001 TEL 021-424 2470 FAX 021-424 0749	PROJECT	ROUND HOUSE, The Glen, Camps Bay	DRAWING	Typical Eco Lodge Elevation
	DATE	05/02/2010	NUMBER	1002   003
	SCALE	1:100		
	DRAWN			

Typical Eco Lodge elevations. Drwg. No.1002-003 (pdf).



GABRIEL FAGAN ARCHITECTS 158 BRICE STREET CAPE TOWN, 8001 TEL 021-424 2470 FAX 021-424 0749	PROJECT	ROUND HOUSE, The Glen, Camps Bay	DRAWING	Typical Eco Lodge Elevation
	DATE	05/02/2010	NUMBER	1002   004
	SCALE	1:100		
	DRAWN			

Typical Eco Lodge elevations. Drwg. No.1002-004 (pdf).



Photographs of the model (undated).



Plasticine model (undated).

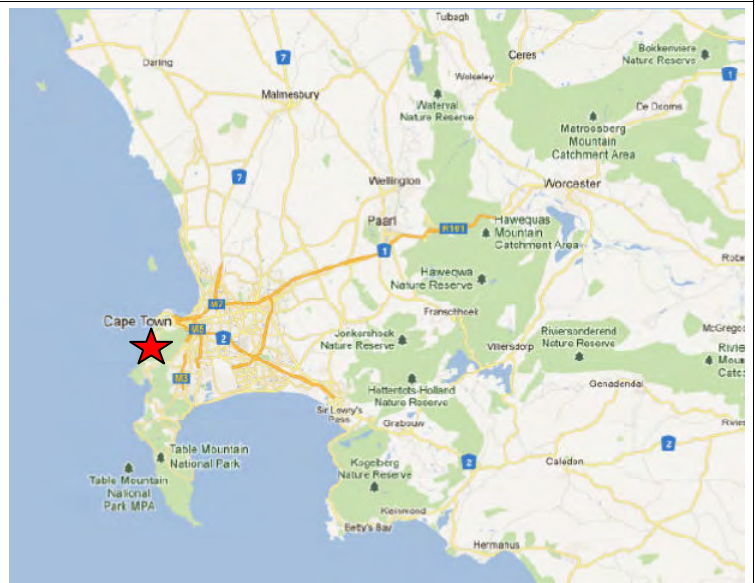
## 13.6.27: HOUSE STRONG



HOUSE STRONG



Fagan on site with client (Fagan archive, undated)



Map of the Western Cape. Red star indicates location of house (<http://maps.google.co.za/> Accessed 25/04/2012 and amended by author).



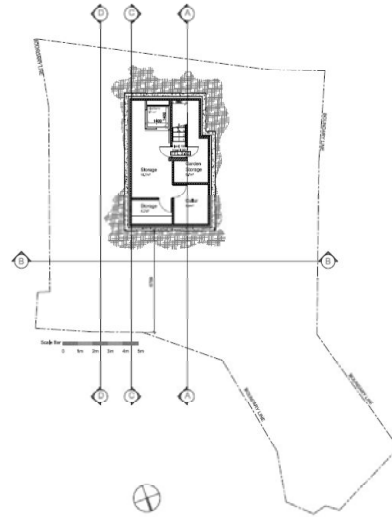
<b>JOB NUMBER</b>	1014
<b>PROJECT</b>	House Strong
<b>PROJECT TYPE</b>	Residential



<b>LOCATION</b>	Latitude: -33.959840° Longitude: 18.374156° Beta Close, Bakoven
<b>YEAR</b>	2010
<b>CLIENT</b>	Strong
<b>COST</b>	Not constructed yet
<b>AWARD</b>	None
<b>PUBLICATION/s</b>	None
<b>DOCUMENTATION</b>	

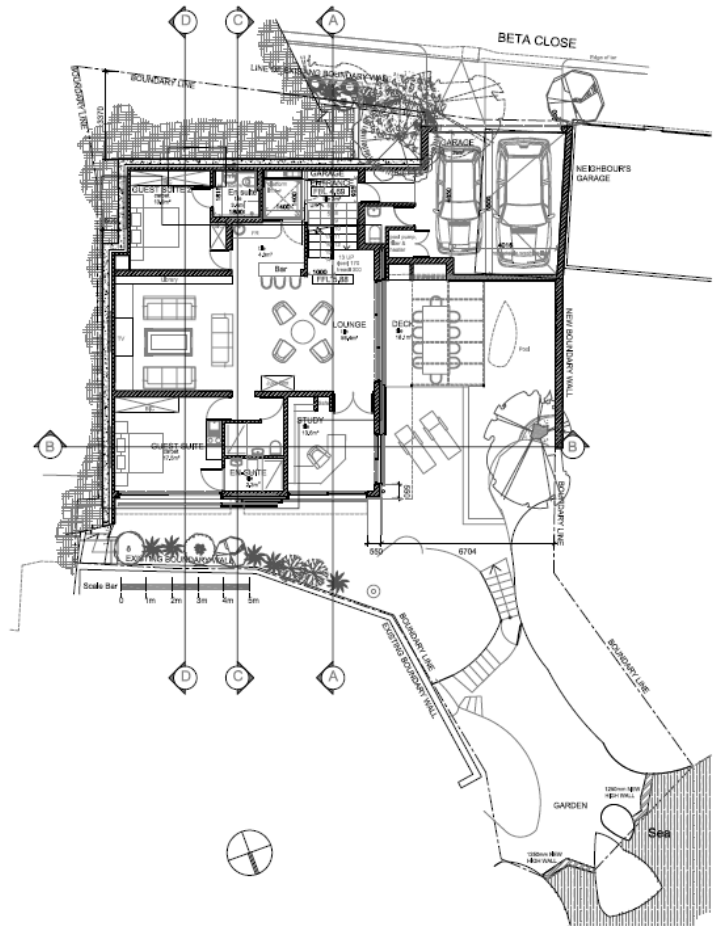


Sketch plans



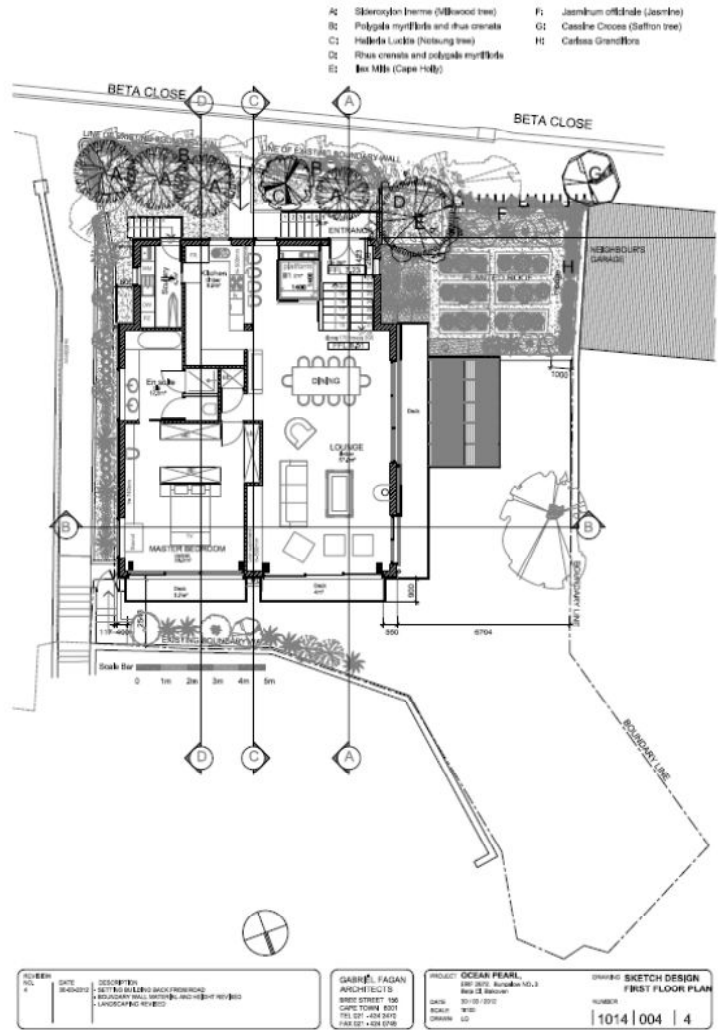
PROJECT NAME OCEAN PEARL	ARCHITECTS GABRIEL FADAN ARCHITECTS	DATE 30/03/2012	DRAWING NUMBER 1014   002   4
-----------------------------	--	--------------------	----------------------------------

Basement plan. Drwg. No.1014-002 30/03/2012 (pdf)

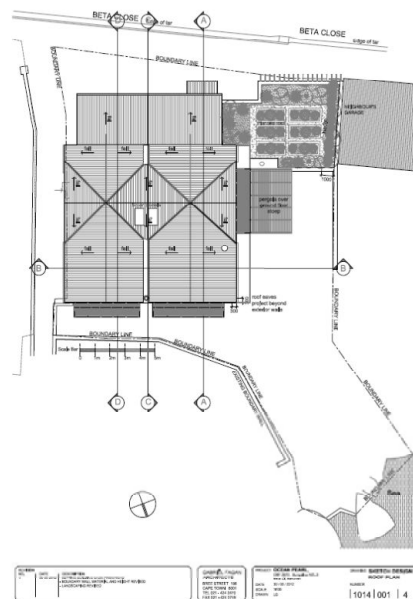


REVISION NO. 4	DATE 30-03-2012	DESCRIPTION - SETTING BUILDING BACK FROM ROAD - REVISIONS TO WALLS, DOORS AND FLOOR FINISHES - LANDSCAPING REVISED	GABRIEL FADAN ARCHITECTS 8800 STREET 106 CAPE TOWN 8001 TEL: 021-424 5762 FAX: 021-424 5768	PROJECT OCEAN PEARL 100-001, 100-002, 100-003 BATA 13, BATAVIA CAPE TOWN 8001 SCALE: 1:100 DRAWN: LG	DRAWING SKETCH DESIGN GROUND FLOOR NUMBER 1014   003   4
----------------	-----------------	---	---	---	---

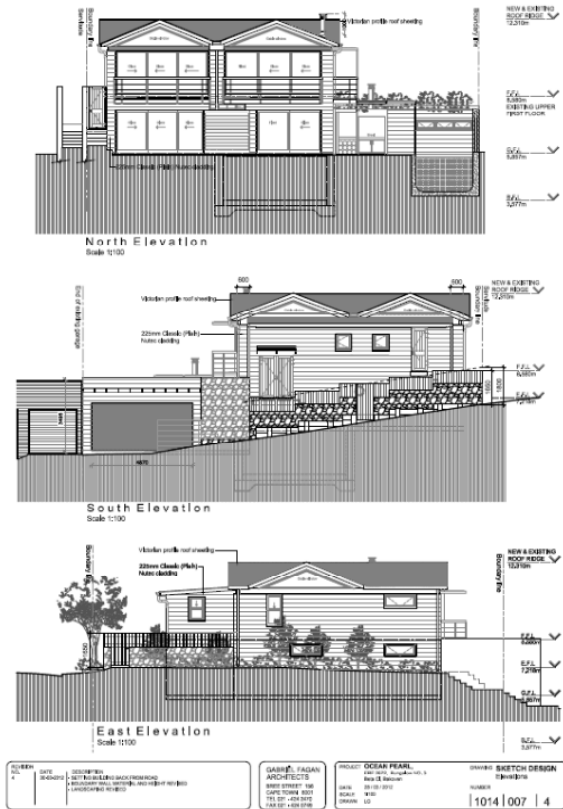
Basement plan. Drwg. No.1014-003 30/03/2012 (pdf).



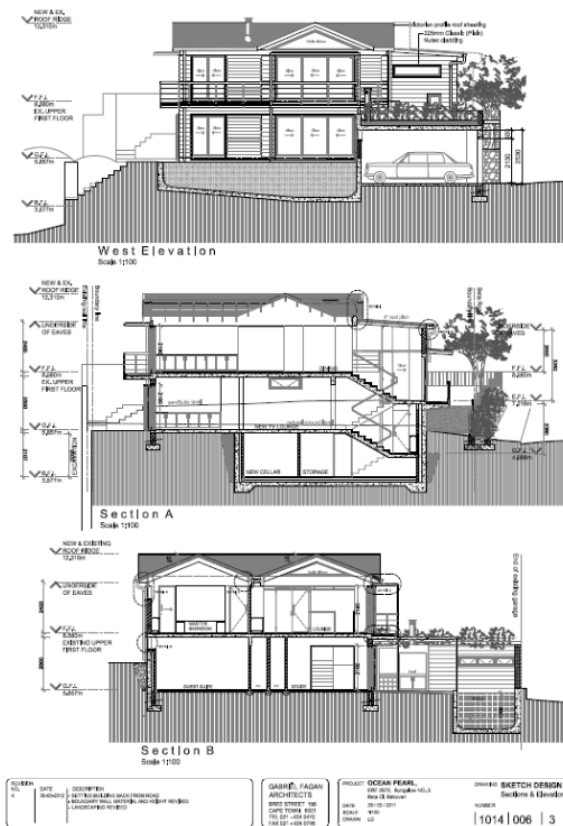
Basement plan. Drwg. No.1014-004 30/03/2012(pdf).



Roof plan. Drwg. No.1014-001 30/03/2012 (pdf).



Elevations. Drwg. No.1014-007 30/03/2012 (pdf).



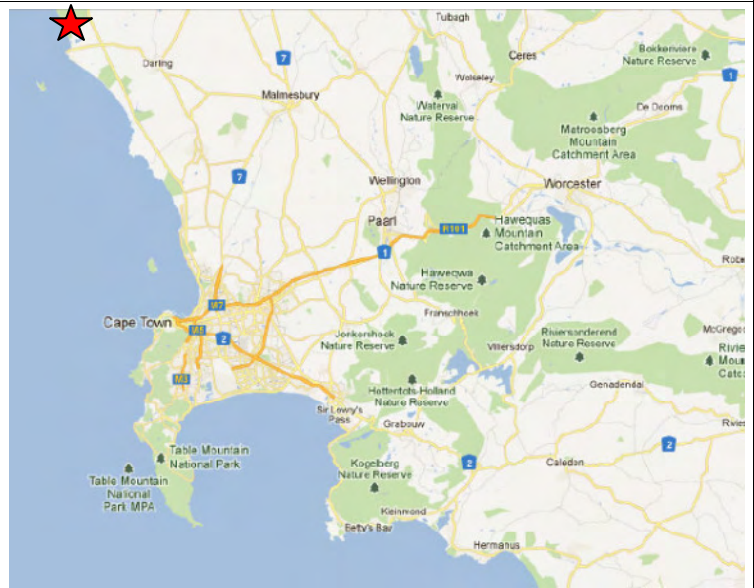

Sections. Drwg. No.1014-008 30/03/2012 (pdf).





Photographs of model (Fagan archive, 2012).

## 13.6.28: HOUSE VISSER



Map of the Western Cape. Red star indicates location of house (here slightly off map to the north)


(<http://maps.google.co.za/> Accessed 25/04/2012 and amended by author).



<b>JOB NUMBER</b>	1102
<b>PROJECT</b>	House Visser
<b>PROJECT TYPE</b>	Residential
<b>LOCATION</b>	Latitude: -33.043745° Longitude: 18.037169°  Odos Apollo Street, Langebaan
<b>YEAR</b>	2009
<b>CLIENT</b>	Visser
<b>COST</b>	Not constructed yet
<b>AWARD</b>	None
<b>PUBLICATION/s</b>	None

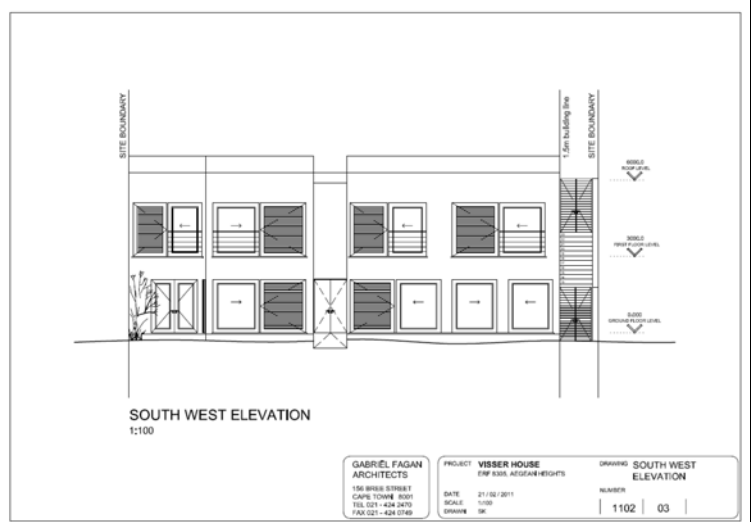
**DOCUMENTATION**

**Sketch plans**

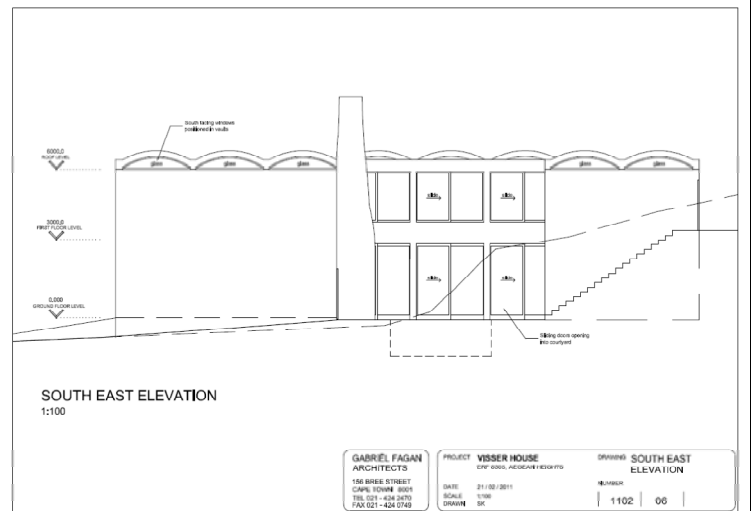


Photographs of model (undated).

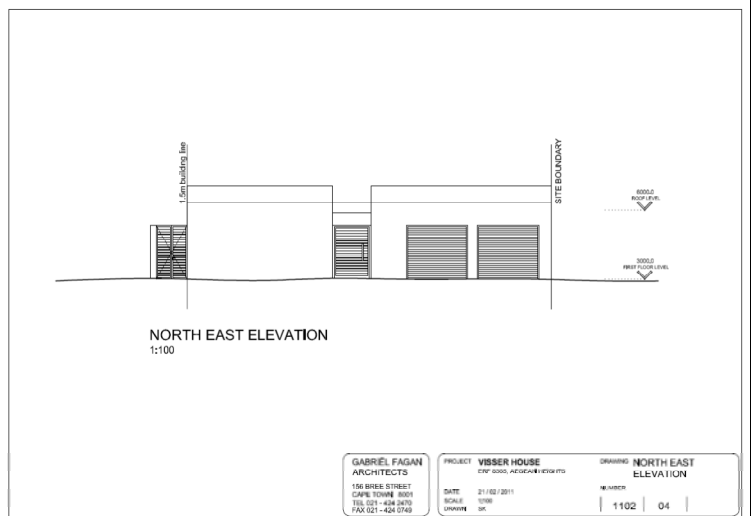




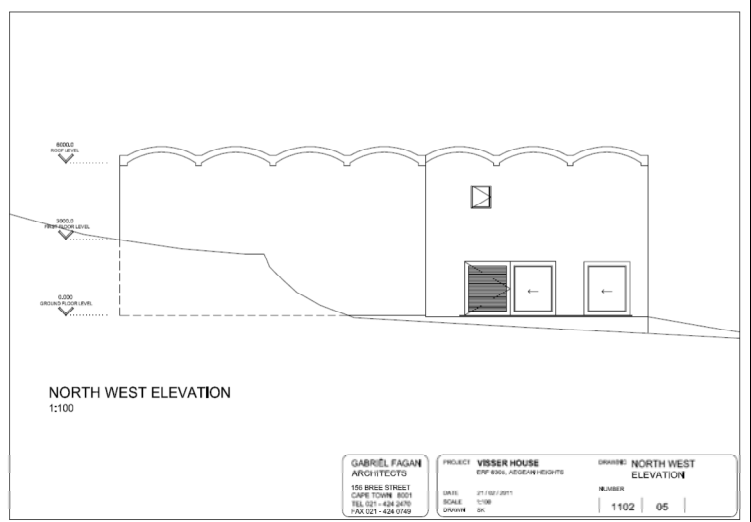
South west elevation. Drwg. No.1102-03 21/02/2011 (pdf).



South east elevation. Drwg. No.1102-06 21/2/2011 (pdf).




North east elevation. Drwg. No.1102-04 21/2/2011 (pdf).



North west elevation. Drwg. No.1102-05 21/2/2011 (pdf).

## 13.2.29: VAN DER LINDE



Photographs of model (Fagan archive)



Map of the Western Cape. Red star indicates location of house (<http://maps.google.co.za/> Accessed 25/04/2012 and amended by author).



<b>JOB NUMBER</b>	1102
<b>PROJECT</b>	House Van der Linde
<b>PROJECT TYPE</b>	Residential
<b>LOCATION</b>	Latitude: -34.194493° Longitude: 22.132229°  53 Maranatha Street, Mossel Bay
<b>YEAR</b>	2011
<b>CLIENT</b>	Van der Linde
<b>COST</b>	Not constructed yet
<b>AWARD</b>	None
<b>PUBLICATION/s</b>	None

DOCUMENTATION

Concept



Fagan's sketch (undated).



Model options (09 May 2012).

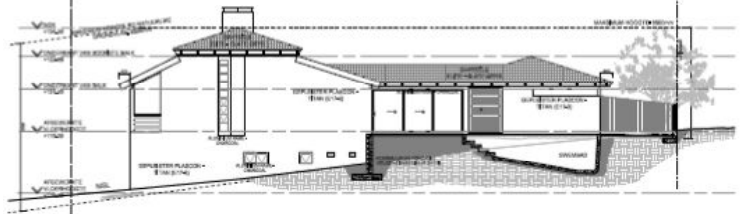




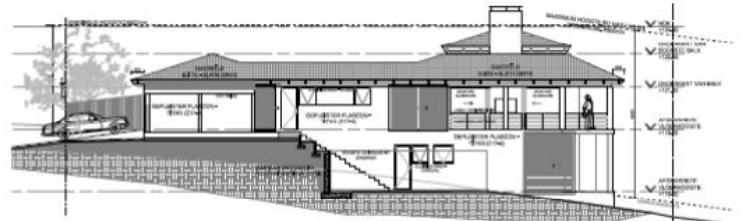




Suid-aansig  
Skaal 1:100



Oos-aansig  
Skaal 1:100



Wes-aansig  
Skaal 1:100

Elevations Drwg. No.1104-002 02/04/2012 (pdf).



Photographs of model (undated).