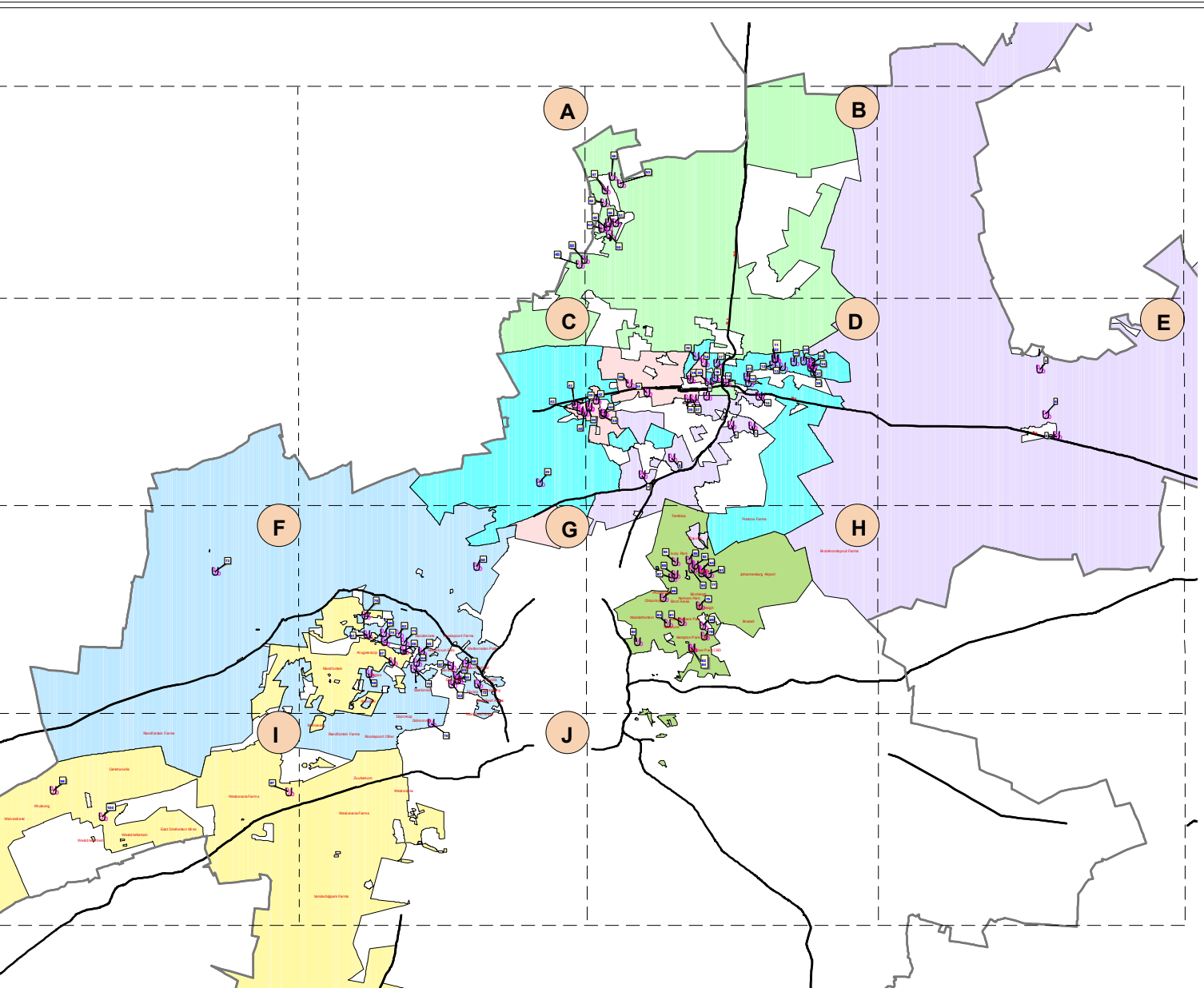


GT NORTH SCHOOL SAMPLE: MAP GRID OVERVIEW

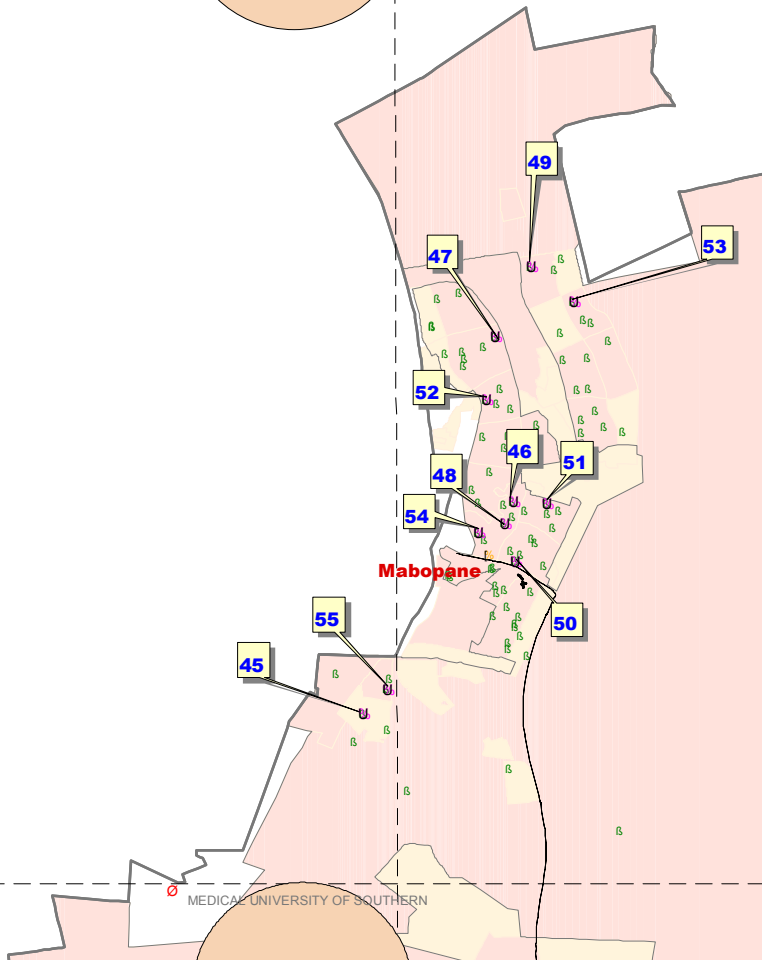


LEGEND:

- Provincial boundaries
- Gauteng North Sample schools
- Place names
- National roads
- Approximated school districts**
- Gauteng North
- Johannesburg (N,W,S)
- Tshwane North
- Tshwane South
- Ekurhuleni
- Sedibeng West

GT NORTH SCHOOL SAMPLE: MAP GRID A

A



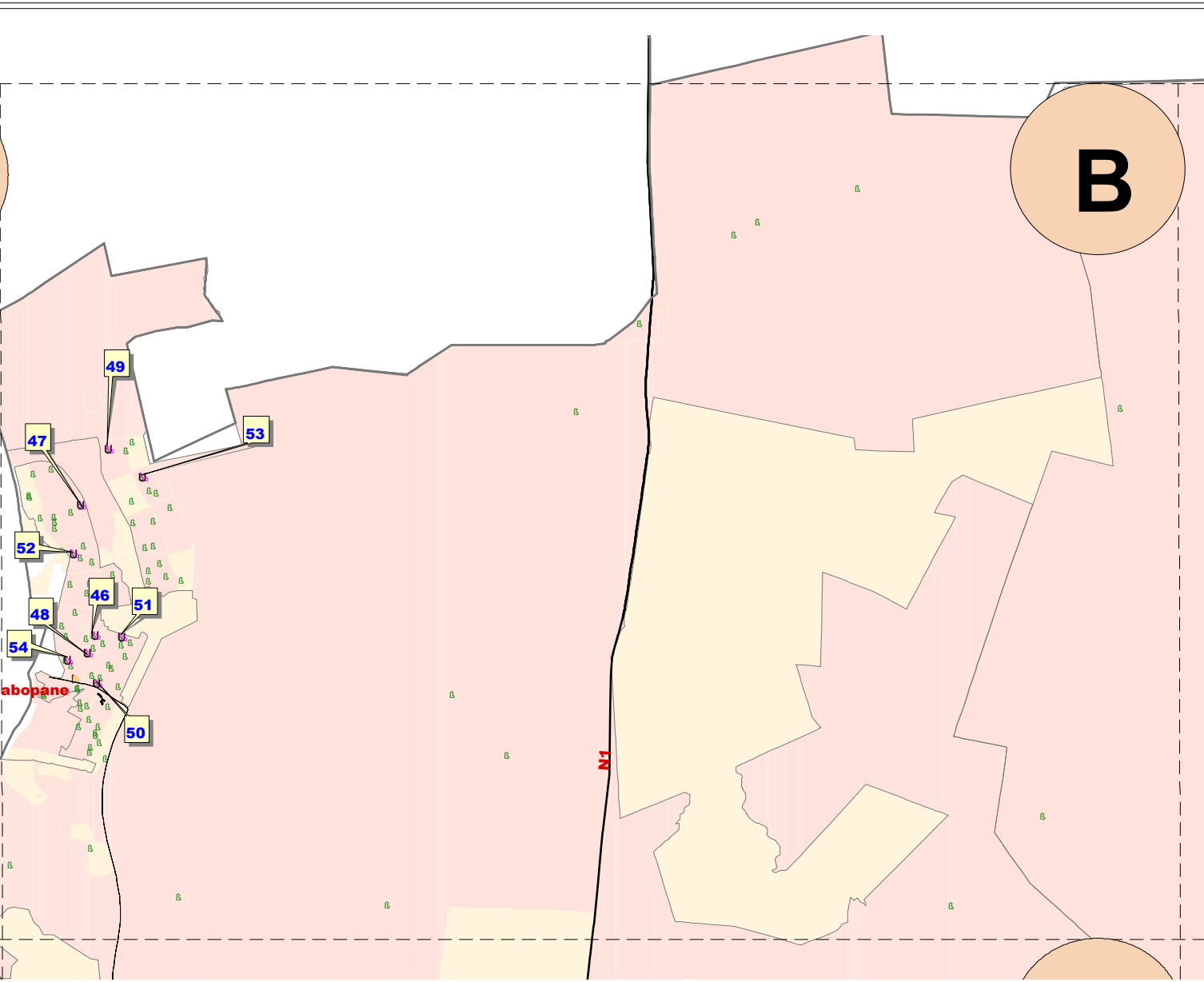
LEGEND:

- Provincial boundaries
- Gauteng North Sample schools
- All Gauteng North Schools
- Place names
- Landmarks
- Police station
- Post office
- Private clinic
- Municipal clinic
- Private clinic with casualty
- Prov hospital/clinic
- Sports field
- Station
- Police station
- Prov hospital with casualty
- Prov hospital/clinic
- College
- Prov hospital/clinic
- Sports field
- Main cities/towns
- National roads
- Secondary roads
- Approximated school districts
- School age population per EA 2001 (ages 5-14)**
- 0 - 1 500
- 1 501 - 5 000
- 5 001 - 10 000
- 10 001 - 25 000
- 25 000 - 50 000

SAMPLE SCHOOLS:

Map id	School nam
45	Trumeleng Madiba Primary
55	Rodney Mokoena Preparatory

GT NORTH SCHOOL SAMPLE: MAP GRID B



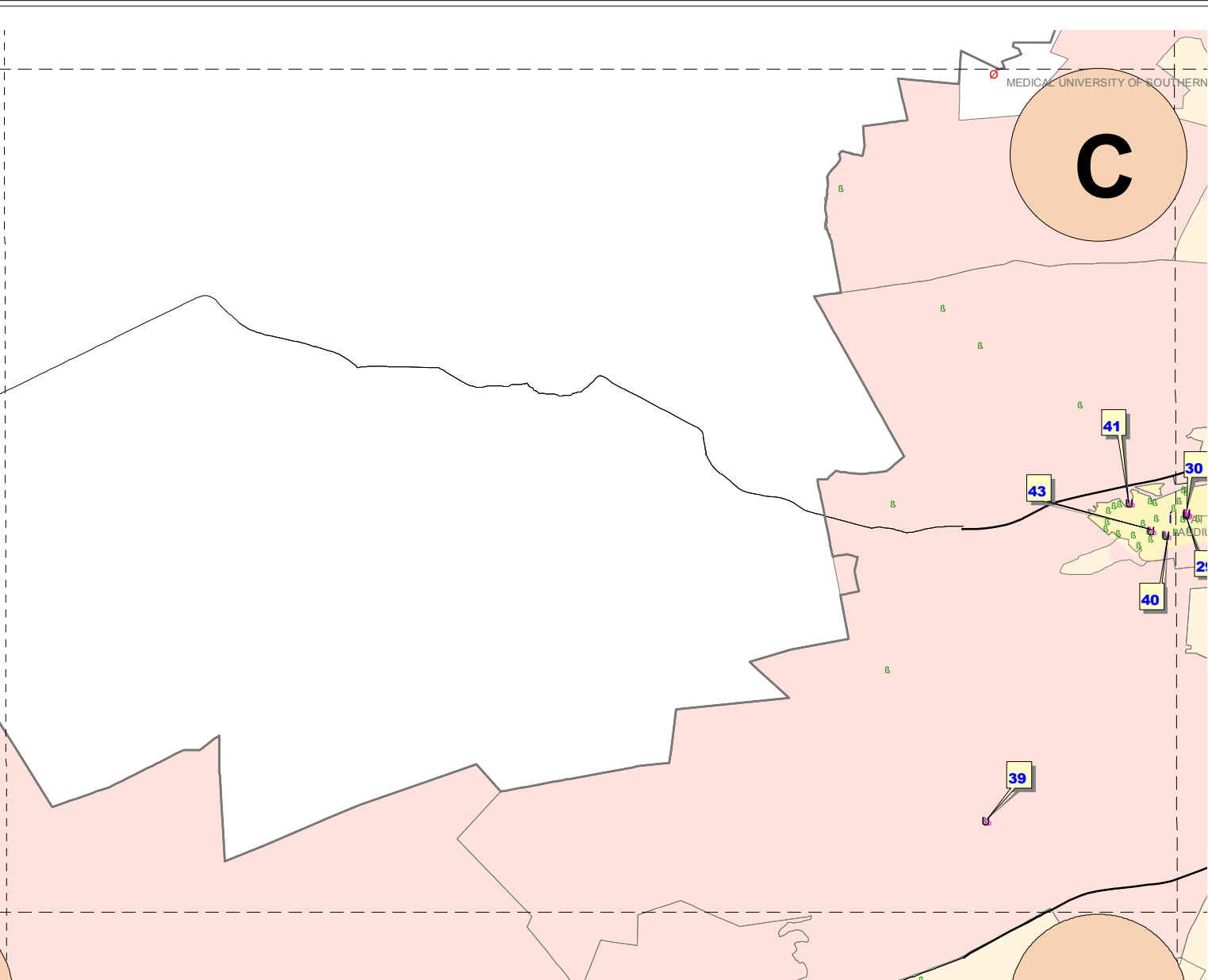
LEGEND:

- Provincial boundaries
- Gauteng North Sample schools
- All Gauteng North Schools
- Place names
- Landmarks**
- Police station
- Post office
- Private clinic
- Municipal clinic
- Private clinic with casualty
- Prov hospital/clinic
- Sports field
- Station
- Police station
- Prov hospital with casualty
- Prov hospital/clinic
- College
- Prov hospital/clinic
- Sports field
- Main cities/towns
- National roads
- Secondary roads
- Approximated school districts
- School age population per EA 2001 (ages 5-14)**
- 0 - 1 500
- 1 501 - 5 000
- 5 001 - 10 000
- 10 001 - 25 000
- 25 000 - 50 000

SAMPLE SCHOOLS:

Map id	School nam
48	Ditshabaneng Primary
49	Kgotlalelang Primary
50	Khensani Primary
46	Lethabong Secondary
47	Mzimhle Primary
52	Musako Secondary
53	Dimakatso Primary
54	Redibone Primary
51	Ubulhe-Bezwe Junior Secondary

GT NORTH SCHOOL SAMPLE: MAP GRID C



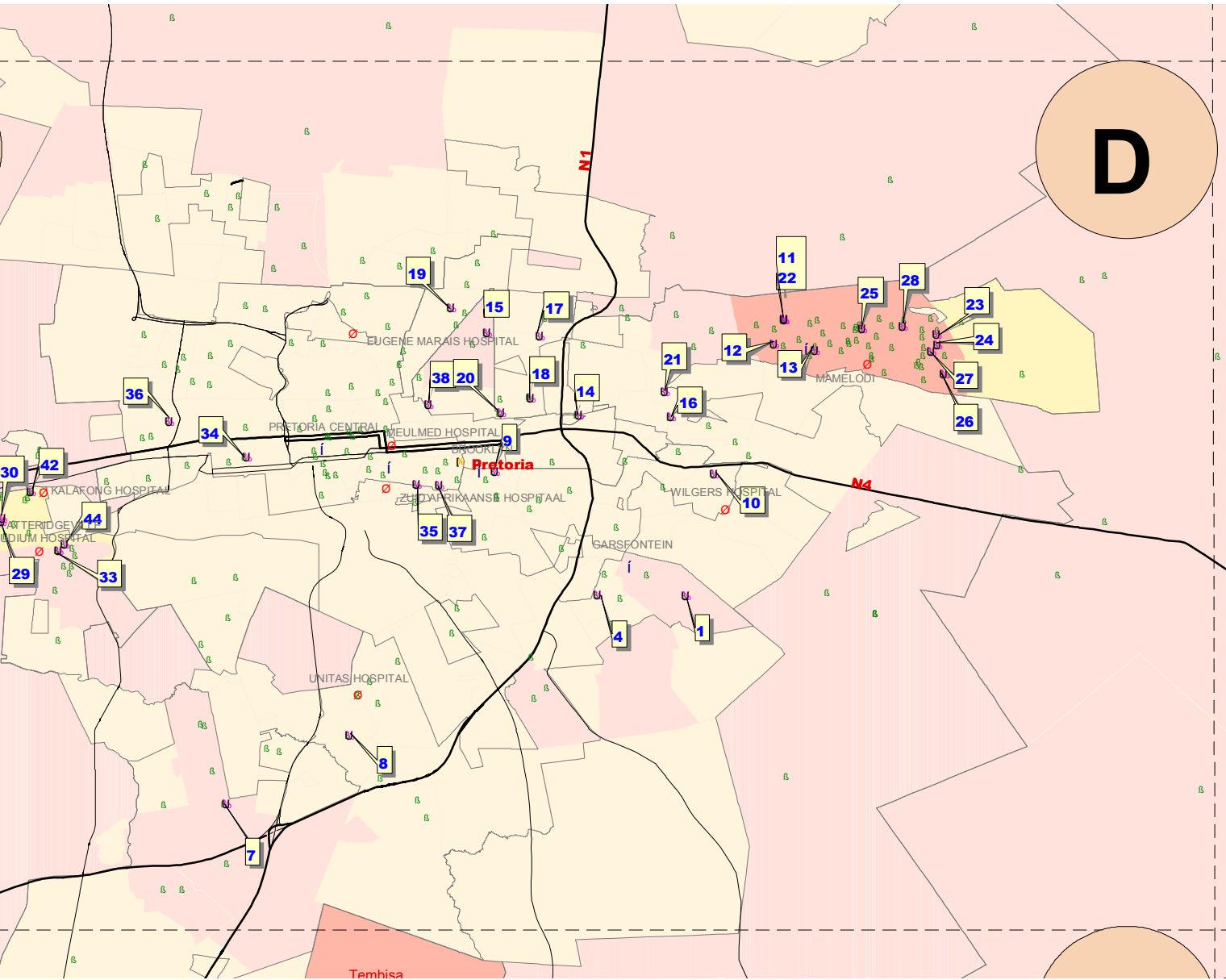
LEGEND:

- Provincial boundaries
- Gauteng North Sample schools
- All Gauteng North Schools
- Place names
- Landmarks**
- Police station
- Post office
- Private clinic
- Municipal clinic
- Private clinic with casualty
- Prov hospital/clinic
- Sports field
- Station
- Police station
- Prov hospital with casualty
- Prov hospital/clinic
- College
- Prov hospital/clinic
- Sports field
- Main cities/towns
- National roads
- Secondary roads
- Approximated school districts
- School age population per EA 2001 (ages 5-14)**
- 0 - 1 500
- 1 501 - 5 000
- 5 001 - 10 000
- 10 001 - 25 000
- 25 000 - 50 000

SAMPLE SCHOOLS:

Map id	School nam
39	Bathabile Primary Farm
40	David Hellen Peta Seconda
41	Flavius Mareka Secondary
43	Mabafeng Primary

GT NORTH SCHOOL SAMPLE: MAP GRID D



LEGEND:

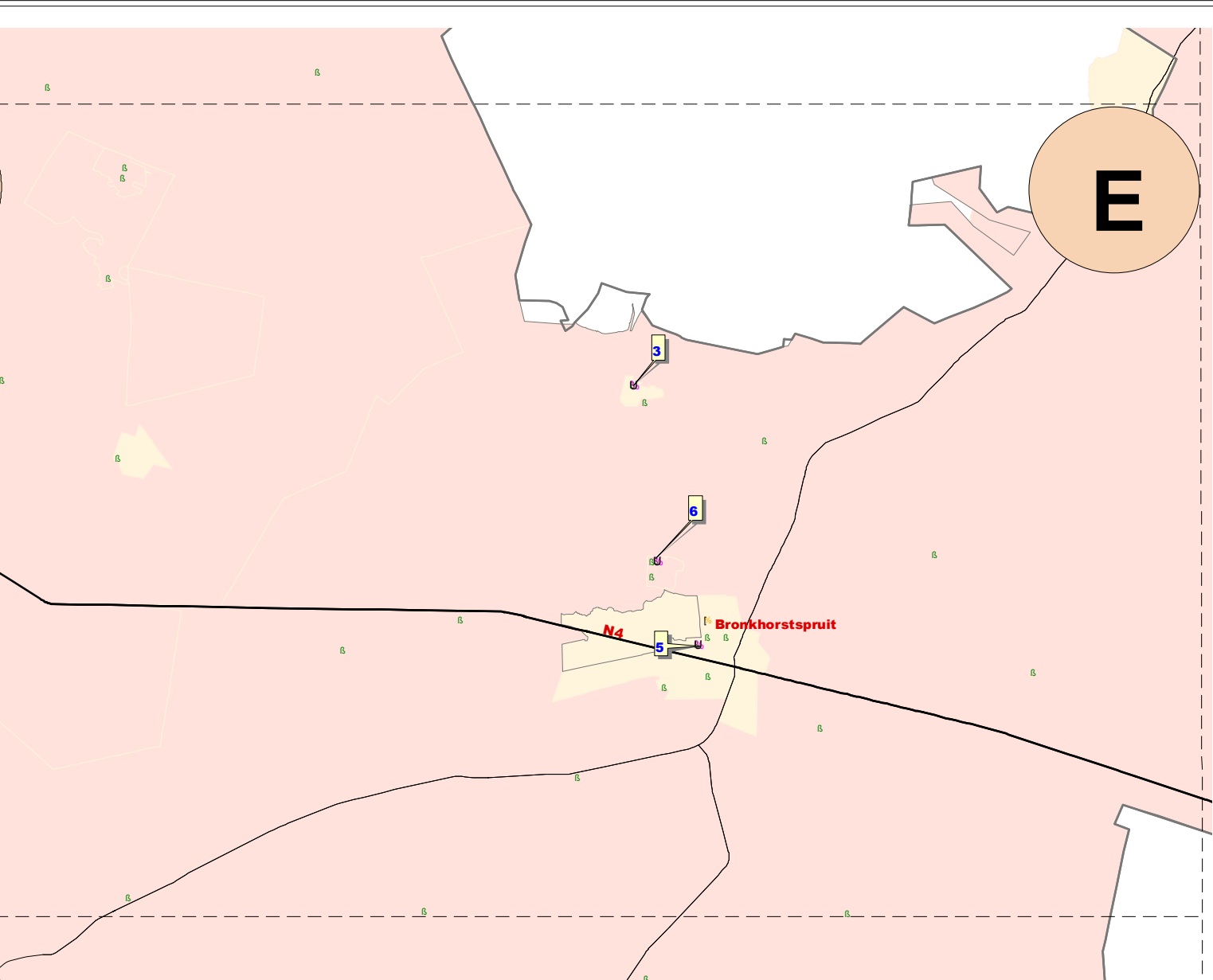
- Provincial boundaries
- Gauteng North Sample schools
- B All Gauteng North Schools
- abc Place names
- Landmarks**
- i Police station
- P Post office
- o Private clinic
- o Municipal clinic
- o Private clinic with casualty
- o Prov hospital/clinic
- S Sports field
- i Station
- i Police station
- o Prov hospital with casualty
- o Prov hospital/clinic
- C College
- o Prov hospital/clinic
- o Sports field
- o Main cities/towns
- N National roads
- S Secondary roads
- M Approximated school districts
- School age population per EA 2001 (ages 5-14)**
- 0 - 5 000
- 5 001 - 8 000
- 8 001 - 10 000
- 10 001 - 25 000
- 25 000 - 50 000

SAMPLE SCHOOLS:

Map ID#	School nam
1	Hoerskool Garsfontein
4	Hatfield Christian
7	Laerskool Bakenkop
8	Lytelton Manor High
9	St Mary's Diocesan For Girls
10	Willowridge High
11	Jafta Mahlangu Secondary
12	Umtombo Primary
13	Bzaai Primary
14	Christian Brothers' Coll Mt
15	Hoerskool Oos-Moot
16	Hoerskool Silverton
17	Hoerskool Staatspresident C
18	Laerskool Nellie Swart
19	Laerskool Rietfontein-Noord
20	Loreto
21	Cornerstone College Secondar

Map ID#	School nam
22	Zamintuthuko Primary
23	Koos Matli Primary
24	Lehlabile
25	Mofiri Technical
26	Mogale Primary
27	Sikhanyisele Primary
28	Zakhele Primary
29	Mangena Mokone Primary
30	Maramatlou Primary
31	Laudium Heights Primary
34	Burgher Right Primary
35	Capital Tutorial College
36	Laerskool Danville
37	Pretoria Boys' High
38	Rietondale Primary
43	Pholelo Primary
44	Makgwaneng Primary

GT NORTH SCHOOL SAMPLE: MAP GRID E



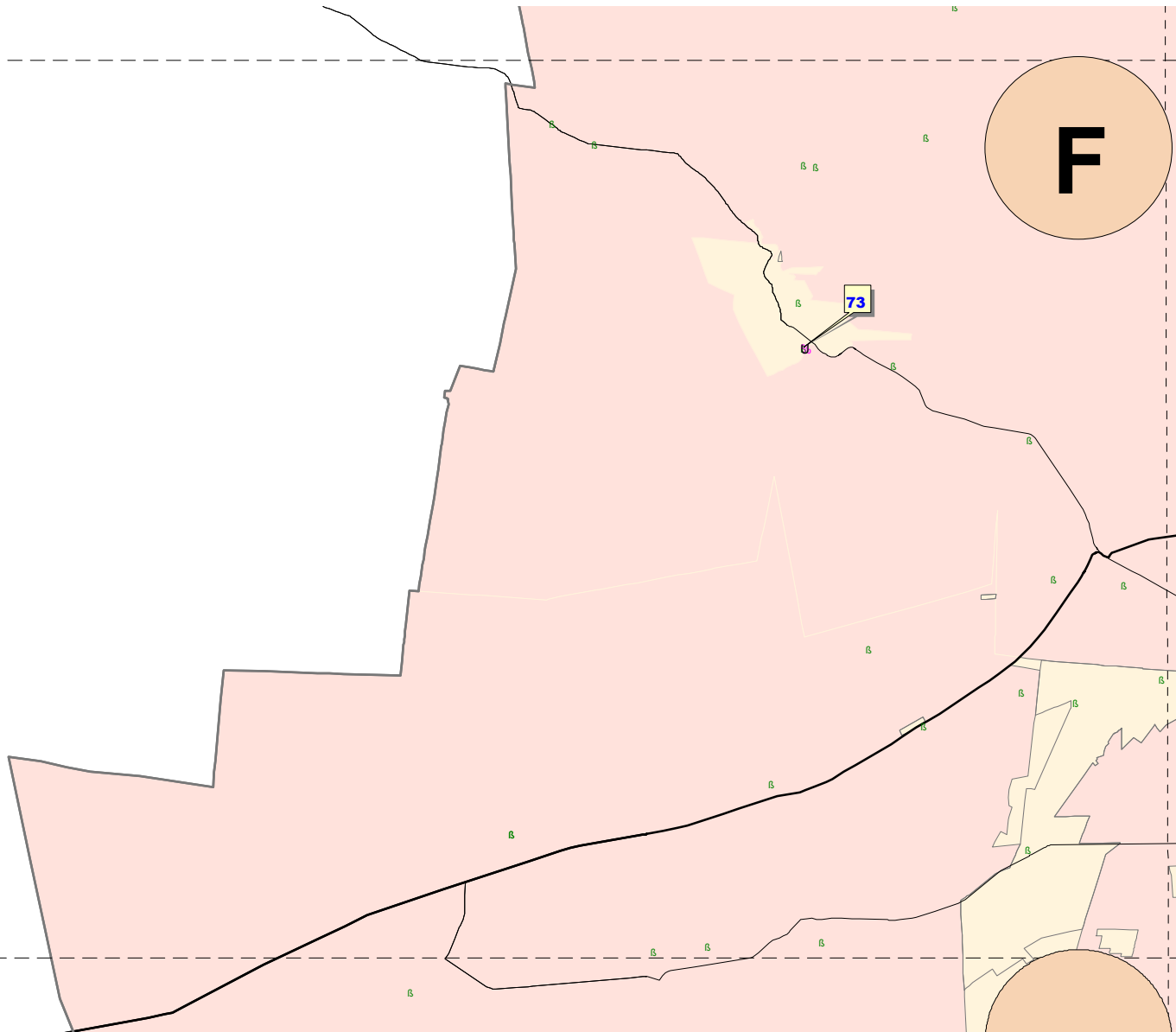
LEGEND:

- Provincial boundaries
- Gauteng North Sample schools
- All Gauteng North Schools
- Place names
- Landmarks**
- Police station
- Post office
- Private clinic
- Municipal clinic
- Private clinic with casualty
- Prov hospital/clinic
- Sports field
- Station
- Police station
- Prov hospital with casualty
- Prov hospital/clinic
- College
- Prov hospital/clinic
- Sports field
- Main cities/towns
- National roads
- Secondary roads
- Approximated school districts
- School age population per EA 2001 (ages 5-14)**
- 0 - 1 500
- 1 501 - 5 000
- 5 001 - 10 000
- 10 001 - 25 000
- 25 000 - 50 000

SAMPLE SCHOOLS:

Map 1	School nam
5	Hofskool Erasmus
6	Dan Rütumela Secondary
3	Jabulani Junior Primary Private

GT NORTH SCHOOL SAMPLE: MAP GRID F



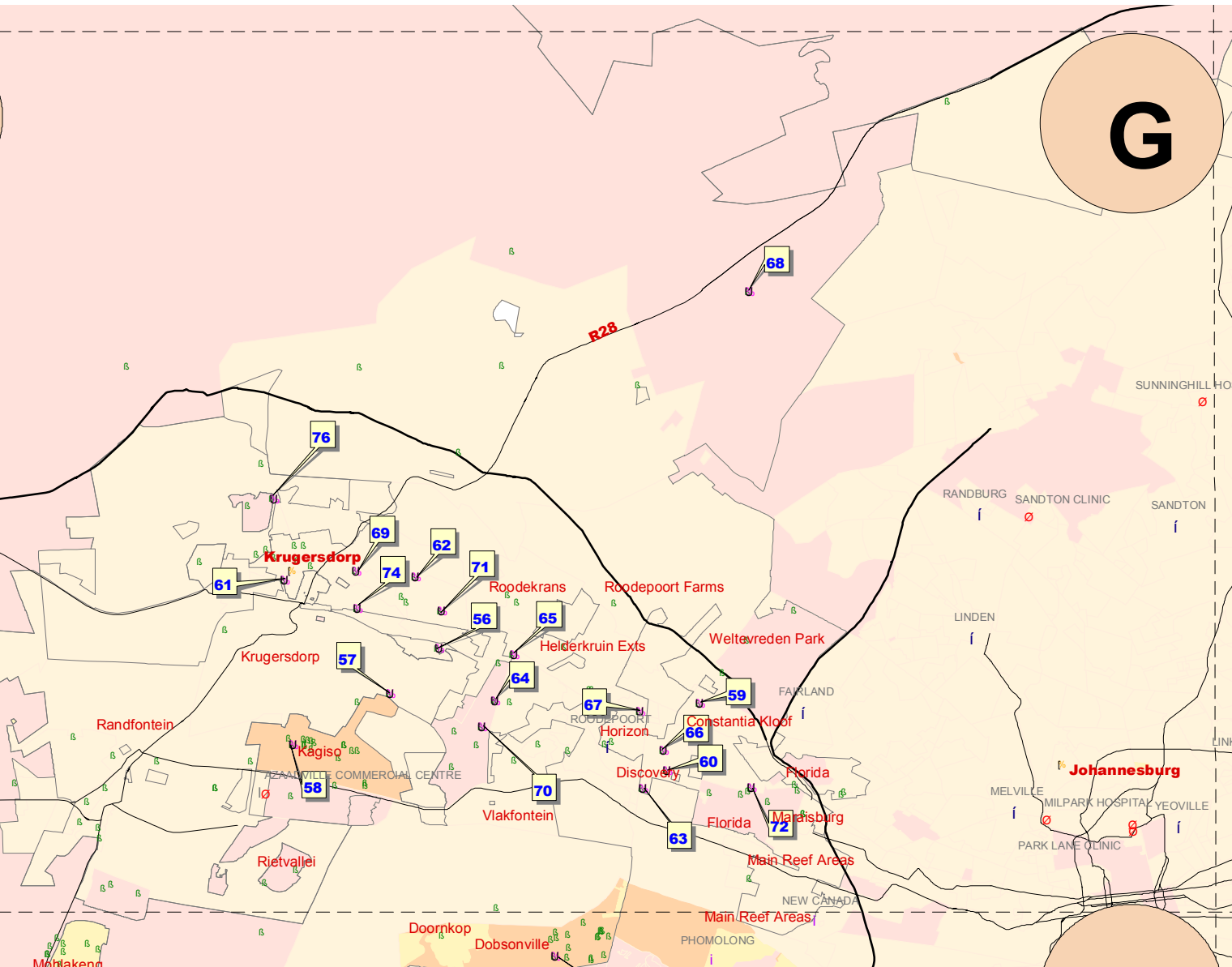
LEGEND:

- Provincial boundaries
- Gauteng North Sample schools
- All Gauteng North Schools
- Place names
- Landmarks**
- Police station
- Post office
- Private clinic
- Municipal clinic
- Private clinic with casualty
- Prov hospital/clinic
- Sports field
- Station
- Police station
- Prov hospital with casualty
- Prov hospital/clinic
- College
- Prov hospital/clinic
- Sports field
- Main cities/towns
- National roads
- Secondary roads
- Approximated school districts
- School age population per EA 2001 (ages 5-14)**
- 0 - 1 500
- 1 501 - 5 000
- 5 001 - 10 000
- 10 001 - 25 000
- 25 000 - 50 000

SAMPLE SCHOOLS:

Map la	School nam
73	Magaliesburg State

GT NORTH SCHOOL SAMPLE: MAP GRID G



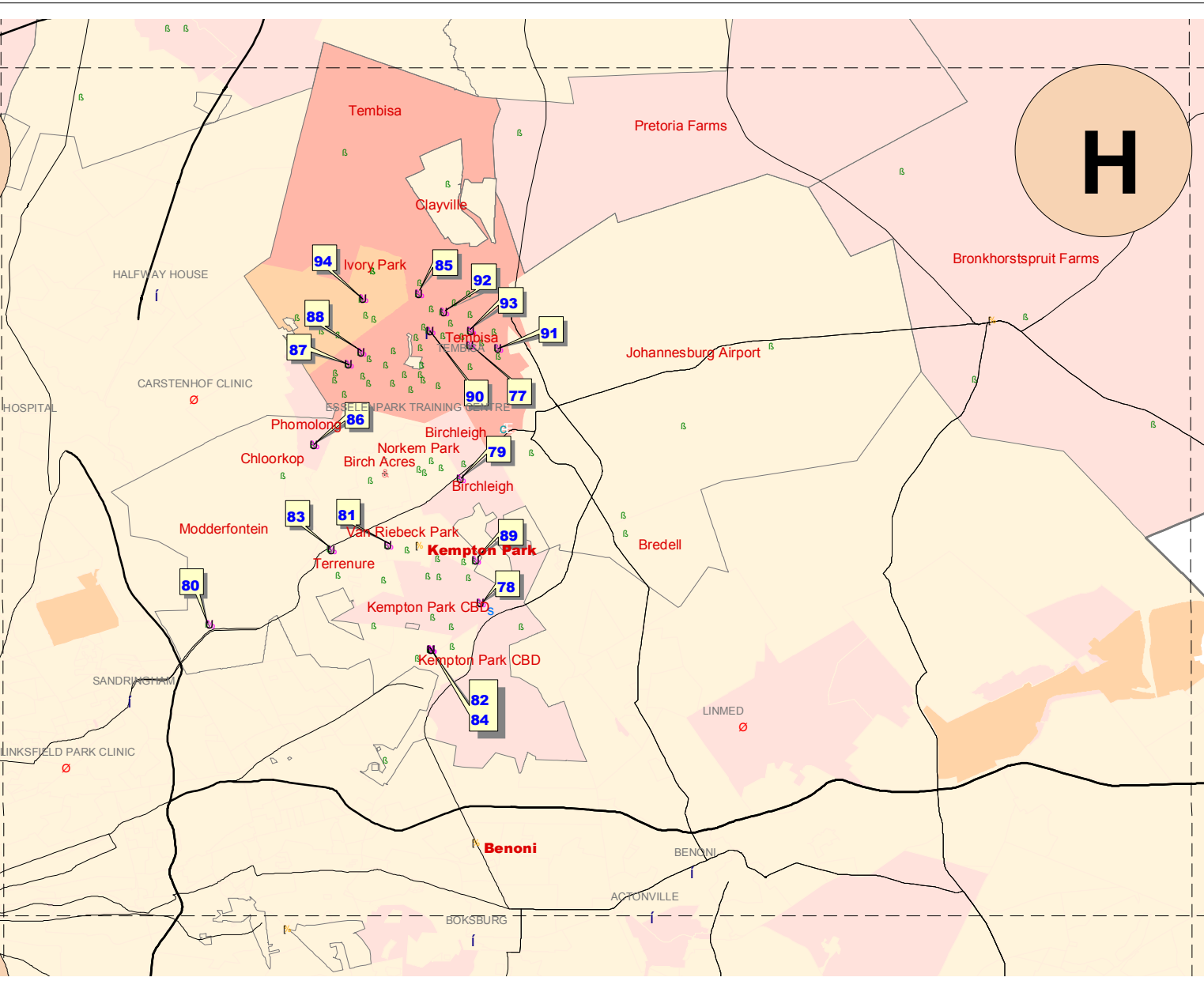
LEGEND:

- Provincial boundaries
- Gauteng North Sample schools
- All Gauteng North Schools
- Place names
- Landmarks**
- Police station
- Post office
- Private clinic
- Municipal clinic
- Private clinic with casualty
- Prov hospital/clinic
- Sports field
- Station
- Police station
- Prov hospital with casualty
- Prov hospital/clinic
- College
- Prov hospital/clinic
- Sports field
- Main cities/towns
- National roads
- Secondary roads
- Approximated school districts
- School age population per EA 2001 (ages 5-14)**
- 0 - 1 500
- 1 501 - 5 000
- 5 001 - 10 000
- 10 001 - 25 000
- 25 000 - 50 000

SAMPLE SCHOOLS:

Map ID	School_name
56	Lewisham Primary
57	John Martin Catholic
58	Dr Yusuf Gadoo Primary
59	Constantia Kloof Primary
60	Discovery Primary
61	Hoërskool Jan De Klerk
62	Hoërskool Noordheuwel
63	Laerskool Die Ruster
64	Laerskool Dr Havinga
65	Laerskool Florida
66	Laerskool Gustav Preller
67	Laerskool Horizon
68	Laerskool Nootgedacht Nr 88
69	Monument Primary
70	Princesa Primary
71	Silverfields Primary
72	St Catherine's Convent
74	Laerskool Millennium
76	Thuto Lefa Secondary

GT NORTH SCHOOL SAMPLE: MAP GRID H



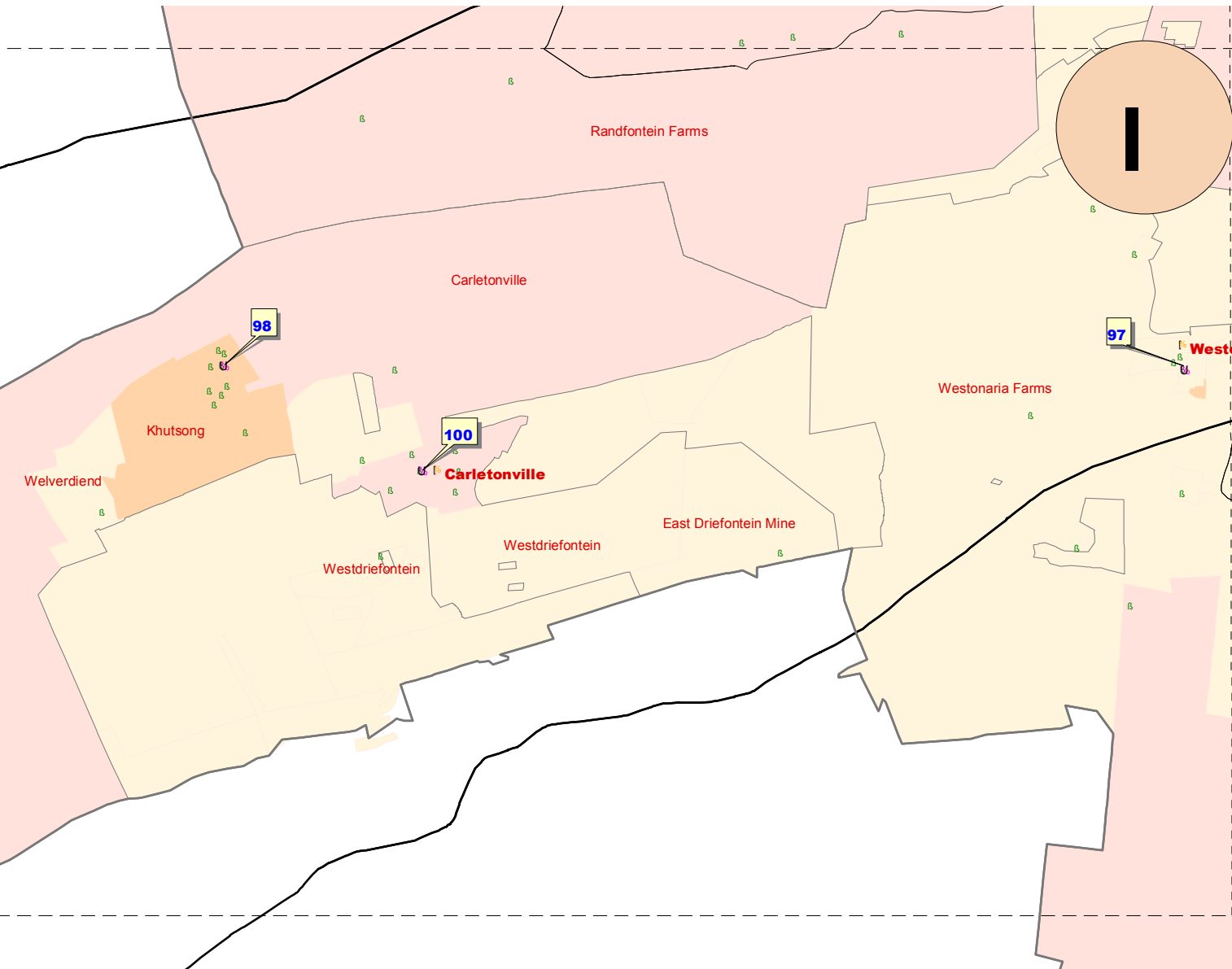
LEGEND:

- Provincial boundaries
- Gauteng North Sample schools
- All Gauteng North Schools
- Place names
- Landmarks**
- Police station
- Post office
- Private clinic
- Municipal clinic
- Private clinic with casualty
- Prov hospital/clinic
- Sports field
- Station
- Police station
- Prov hospital with casualty
- Prov hospital/clinic
- College
- Prov hospital/clinic
- Sports field
- Main cities/towns
- National roads
- Secondary roads
- Approximated school districts
- School age population per EA 2001 (ages 5-14)**
- 0 - 1 500
- 1 501 - 5 000
- 5 001 - 10 000
- 10 001 - 25 000
- 25 000 - 50 000

SAMPLE SCHOOLS:

Map Id	School nam
77	Khula Sizwe Primary
78	Edleen Primary
79	Hoërskool Birchleigh
80	Laerskool Nobel Primary
81	Laerskool Van Riebeeck
82	Spartan Primary
83	Elite College
84	Spartan High
85	Inqayizivele Secondary
86	Phomolong Primary
87	Ipontshe Primary
88	Khatlamping Primary
89	Aston Manor Primary
90	Mvelaphanda Primary
91	Shukumani Primary
92	Tlamatlama Primary
93	Tshepisa Primary
94	Umqhele Comprghensive

GT NORTH SCHOOL SAMPLE: MAP GRID I



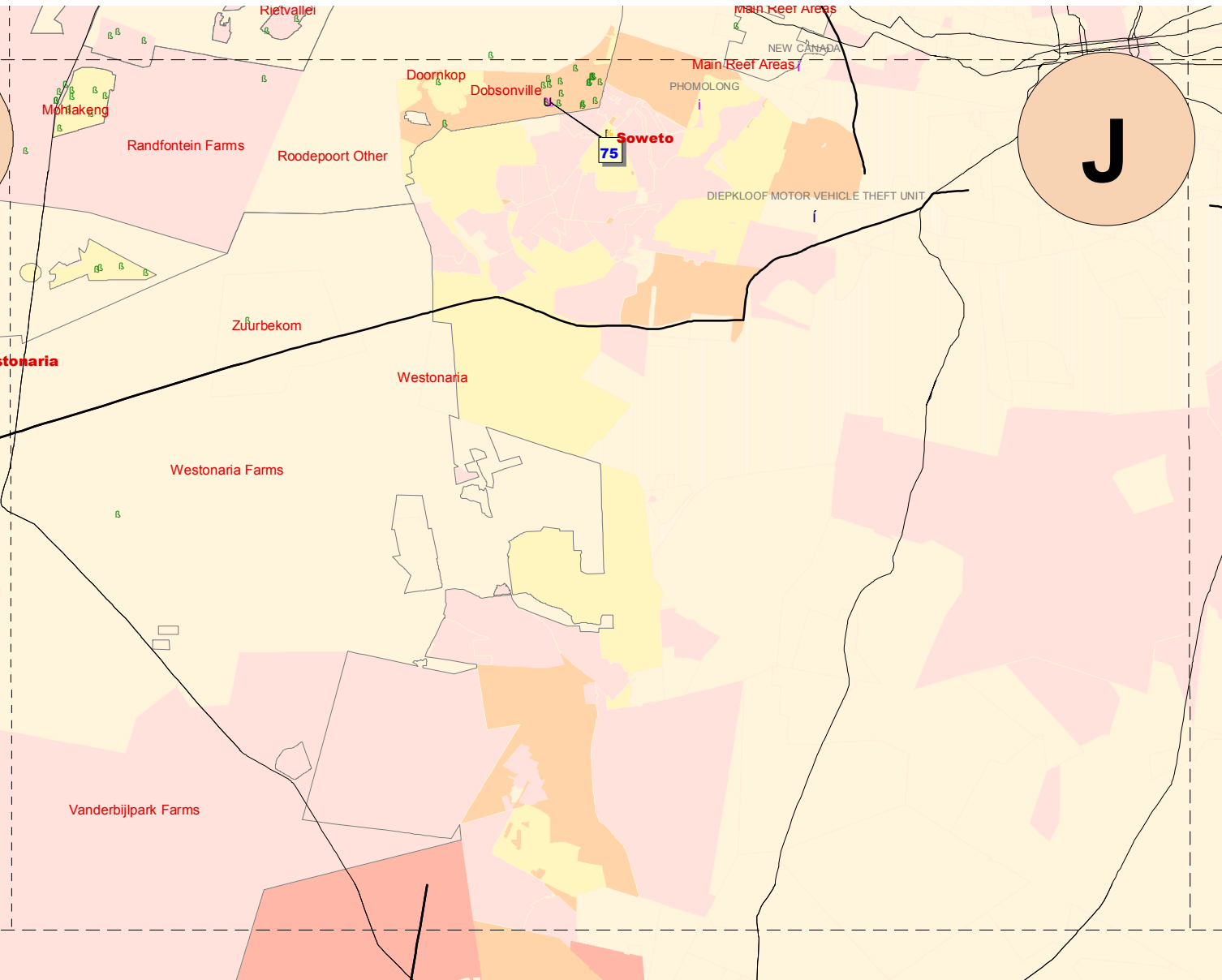
LEGEND:

- Provincial boundaries
- Gauteng North Sample schools
- All Gauteng North Schools
- Place names
- Landmarks**
- Police station
- Post office
- Private clinic
- Municipal clinic
- Private clinic with casualty
- Prov hospital/clinic
- Sports field
- Station
- Police station
- Prov hospital with casualty
- Prov hospital/clinic
- College
- Prov hospital/clinic
- Sports field
- Main cities/towns
- National roads
- Secondary roads
- Approximated school districts
- School age population per EA 2001 (ages 5-14)**
- 0 - 1 500
- 1 501 - 5 000
- 5 001 - 10 000
- 10 001 - 25 000
- 25 000 - 50 000

SAMPLE SCHOOLS:

Map no	School nam
97	Westonaria Primary
98	Badirile Secondary
100	Hoerskool Carletonville

GT NORTH SCHOOL SAMPLE: MAP GRID J



LEGEND:

- Provincial boundaries
- Gauteng North Sample schools
- All Gauteng North Schools
- Place names
- Landmarks
- Police station
- Post office
- Private clinic
- Municipal clinic
- Private clinic with casualty
- Prov hospital/clinic
- Sports field
- Station
- Police station
- Prov hospital with casualty
- Prov hospital/clinic
- College
- Prov hospital/clinic
- Sports field
- Main cities/towns
- National roads
- Secondary roads
- Approximated school districts
- School age population per EA 2001 (ages 5-14)
 - 0 - 1 500
 - 1 501 - 5 000
 - 5 001 - 10 000
 - 10 001 - 25 000
 - 25 000 - 50 000

SAMPLE SCHOOLS:

Map 1	School nam
75	Thathezakho Lp