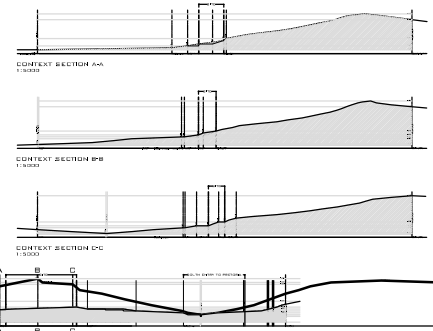




PRETORIA

KEY PLAN
SCALE 1:200 000



CONTEXT SECTIONS
SCALE 1:20 000
























CONTEXT PLAN
SCALE 1:20 000

University of Pretoria etd— Bevan, B J (2006)



KEY

-  CADASTRAL ERF
-  CADASTRAL ERF ALTERED
-  EXISTING URBAN FABRIC
-  URBAN FABRIC TO DEMOLISH
-  UNISA PROPERTY
-  URBAN PRECINCT / THRESHOLD
-  PROPOSED DEVELOPMENT
-  PROPOSED BUILDINGS
-  SPECIFIC SITE FOR DEVELOPMENT
-  PROPOSED DEVELOPMENT FURTHER
-  PEDESTRIAN MOVEMENT
-  VEHICULAR MOVEMENT
-  METRO RAIL LINE
-  PROPOSED GAUTRAIN RAIL LINE
-  TREES / GREEN EDGE
-  VEHICLES
-  INFORMAL TRADE
-  DIRECT ACCESS
-  PAVEMENT EDGE
-  10M CONTOUR
-  5M CONTOUR

UNISA SUNNYSIDE CAMPUS

SUNNYSIDE

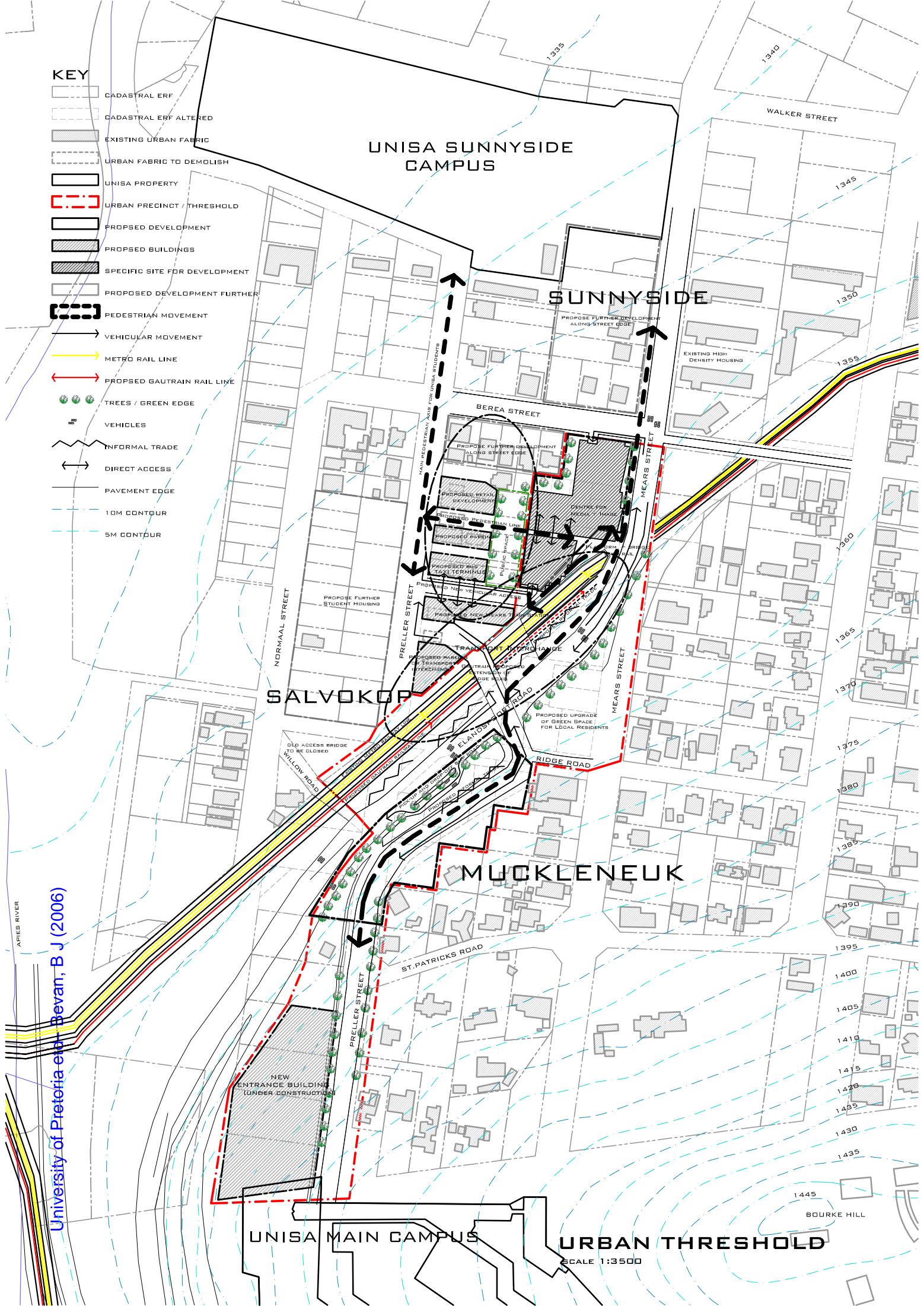
SALVOKOP

MUCKLENEUK

UNISA MAIN CAMPUS






















URBAN THRESHOLD

SCALE 1:3500



University of Pretoria et al. Bevan, B.J. (2006)

KEY

-  CADASTRAL ERF
-  CADASTRAL ERF ALTERED
-  EXISTING URBAN FABRIC
-  URBAN FABRIC TO DEMOLISH
-  UNISA PROPERTY
-  URBAN PRECINCT / THRESHOLD
-  PROPOSED DEVELOPMENT
-  PROPOSED BUILDINGS
-  SPECIFIC SITE FOR DEVELOPMENT
-  PROPOSED DEVELOPMENT FURTHER
-  PEDESTRIAN MOVEMENT
-  VEHICULAR MOVEMENT
-  METRO RAIL LINE
-  PROPOSED GAUTRAIN RAIL LINE
-  TREES / GREEN EDGE
-  VEHICLES
-  INFORMAL TRADE
-  DIRECT ACCESS
-  PAVEMENT EDGE
-  10M CONTOUR
-  5M CONTOUR

UNISA SUNNYSIDE CAMPUS

SUNNYSIDE

SALVOKOP

MUCKLENEUK

URBAN DESIGN PLAN
SCALE 1:2000

University of Pretoria etd- Bevan, B J (2006)

